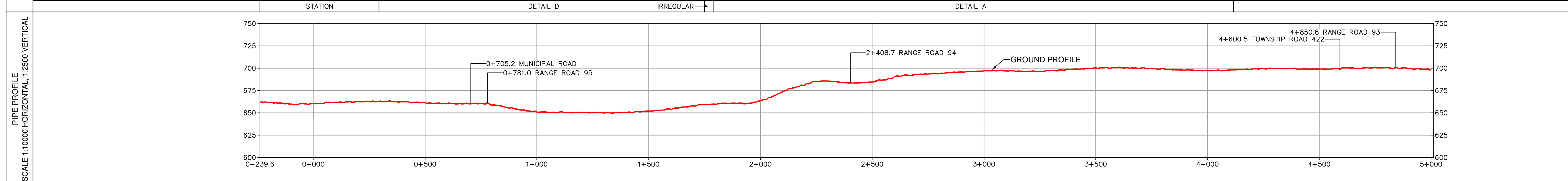
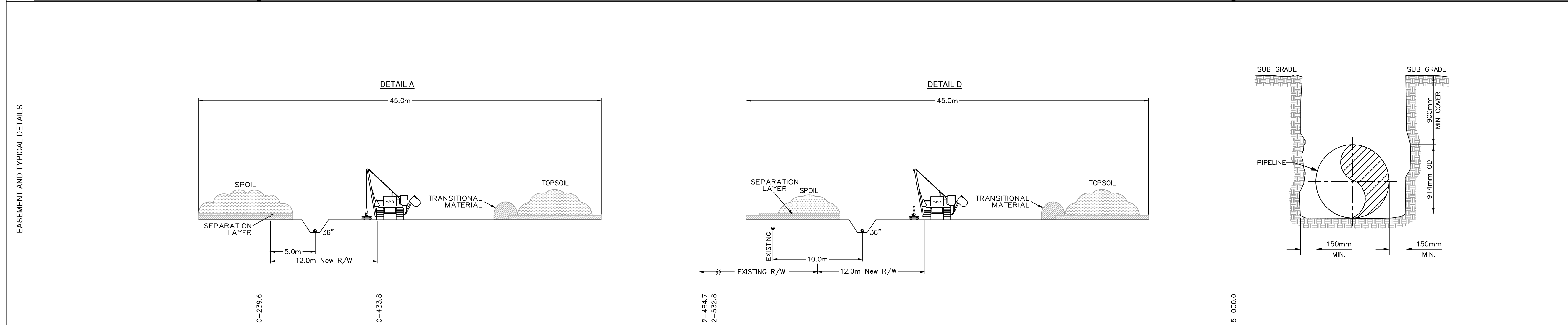


**LEGEND**

- ENBRIDGE KILOMETRE POST (KME)
- ENBRIDGE L3R KILOMETRE POST (KP)
- ENBRIDGE L3R STATIONING (STA.)
- ENBRIDGE L3R TRACT / PARCEL NUMBER
- PROPOSED ENBRIDGE EASEMENT

0 200 400 600  
SCALE IN METERS

- NOTES:**
1. ALL MEASUREMENTS ARE IN METERS UNLESS NOTED OTHERWISE.
  2. ALL EASEMENT LENGTHS ARE ALONG DITCHLINE OF PROPOSED ENBRIDGE EASEMENT.
  3. AREAS AND DISTANCES BASED ON EXISTING ENBRIDGE ROUTE SHEET DIGITAL MAPPING DATA FILES.
  4. AREAS ARE COMPUTER GENERATED FROM THE PROPOSED EASEMENT PERIMETER.
  5. TO CONVERT FROM METRIC TO IMPERIAL UNITS USE:  
0.3048 METRE = 1 FOOT  
1.609344 KILOMETRE = 1 MILE  
1.0 HECTARE = 2.471 ACRES
  6. FOR INFORMATION PURPOSES, EXISTING ENBRIDGE EASEMENTS MAY ALSO BE SHOWN.
  7. REDUCED SIZE DRAWINGS WILL NOT BE TO SCALE.



COPYRIGHT © THIS DRAWING IS THE PROPERTY OF ENBRIDGE AND SHALL NOT BE REPRODUCED EITHER IN WHOLE OR IN PART WITHOUT PRIOR WRITTEN CONSENT OF ENBRIDGE.

**ENBRIDGE** ENBRIDGE PIPELINES INC.  
10201 JASPER AVENUE  
EDMONTON ALBERTA CANADA

LINE 3 REPLACEMENT PROJECT (LINE 93)  
NPS 36 PIPELINE  
PLAN AND PROFILE  
STA. 0+000.0 TO STA. 5+000.0

DRAWN *NW* CHECK *DJS* APPROVE  
DATE 18-OCT-16 SCALE 1:10000 APPROVE

**D-PPBOR-SK1001** **1001**

M.D. OF PROVOST

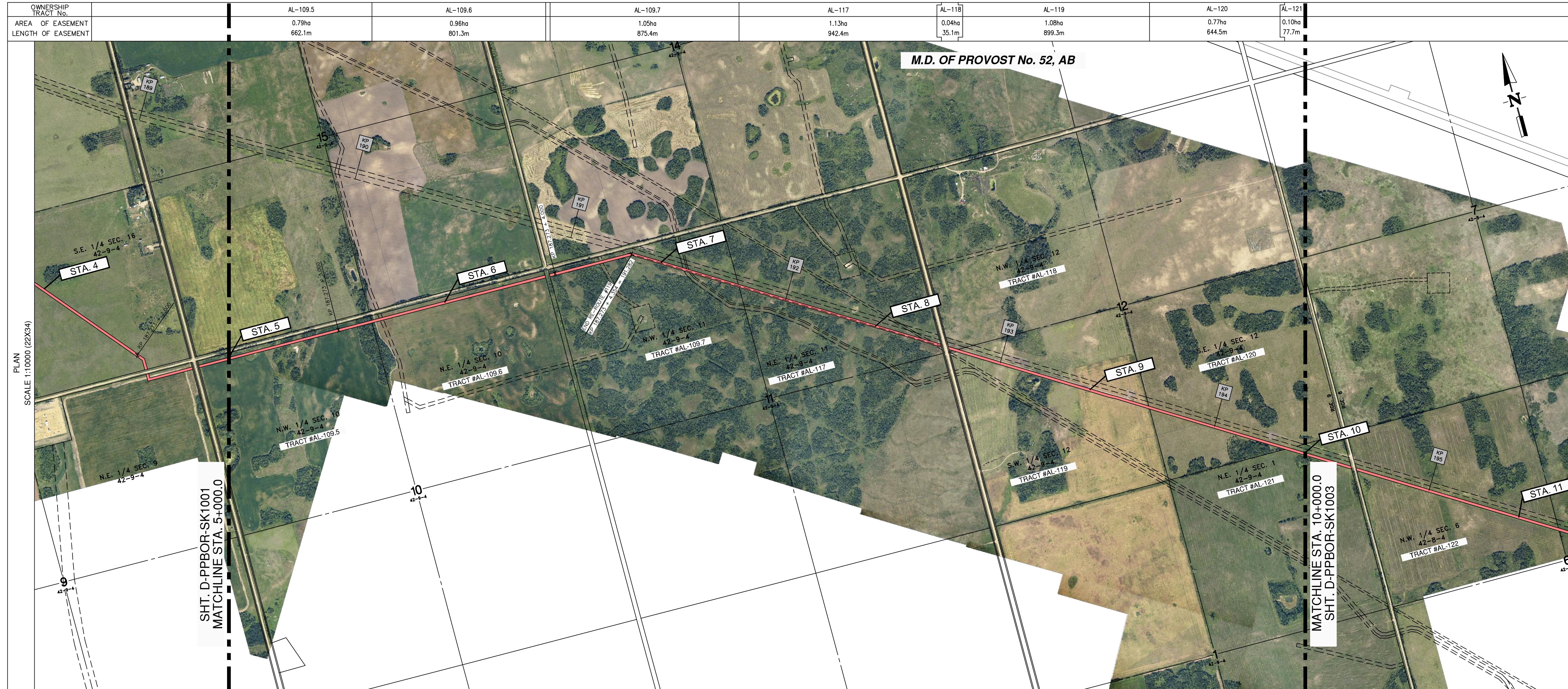


BOOK OF REFERENCE  
PROVINCE OF ALBERTA

DWG No.: D-PPBOR-SK1001

TRACT	PARCEL #	TITLE NUMBER	LOT	BLOCK	PLAN	LEGAL DESCRIPTION					PARTY TYPE	NAME	WIDTH OF PROPOSED EASEMENT (METRES)	LENGTH (METRES)	AREA (HA.)
						EXT.	LOC.	SEC.	TWP.	RGE.					
<b>M.D. OF PROVOST No. 52, AB</b>															
AL-103	0027 635 144	982 292 281				N.E.	19	42	9	W.4M.	OWNER	ENBRIDGE PIPELINES INC.	N/A	77.5	N/A
AL-104	0027 874 239	002 184 227		1	992 1150	S.E.	19	42	9	W.4M.	OWNER	ENBRIDGE PIPELINES INC.	N/A	433.4	N/A
AL-105	0027 874 213	062 304 333				S.E.	19	42	9	W.4M.	OWNER	FLINT HILLS RESOURCES CANADA ULC	12.0	254.4	0.31
AL-106	0017 837 287	218N183				N.E.	18	42	9	W.4M.	OWNER	GILBERT L BLUE	12.0	44.9	0.05
AL-107	0022 492 459	217N183C				N.W.	17	42	9	W.4M.	OWNER	GILBERT L BLUE	12.0	573.5	0.72
AL-108	N/A	N/A				N.W.	17	42	9	W.4M.	OWNER	HER MAJESTY THE QUEEN IN RIGHT OF ALBERTA	12.0	224.0	0.27
AL-109	0022 424 972	217N183B				N.E.	17	42	9	W.4M.	OWNER	GILBERT L BLUE	12.0	802.5	0.96
AL-109.1	0016 560 006	062 449 069				N.W.	16	42	9	W.4M.	OWNER	ENBRIDGE MIDSTREAM INC.	12.0	1118.6	1.35
AL-109.2	0023 676 612	062 449 008				S.W.	16	42	9	W.4M.	OWNER	ENBRIDGE MIDSTREAM INC.	12.0	72.1	0.09
AL-109.3	0023 676 620	162 264 924				S.E.	16	42	9	W.4M.	OWNER	TODD MOSER LYNN MOSER	12.0	974.5	1.17
AL-109.4	0035 122 655	132 353 990				N.E.	9	42	9	W.4M.	OWNER	ALLAN A MANNING JOYCE MAE MANNING	12.0	224.5	0.27
AL-109.5	0023 679 806	062 136 558 +1				N.W.	10	42	9	W.4M.	OWNER	TODD MOSER LYNN MOSER	12.0	134.3	0.16



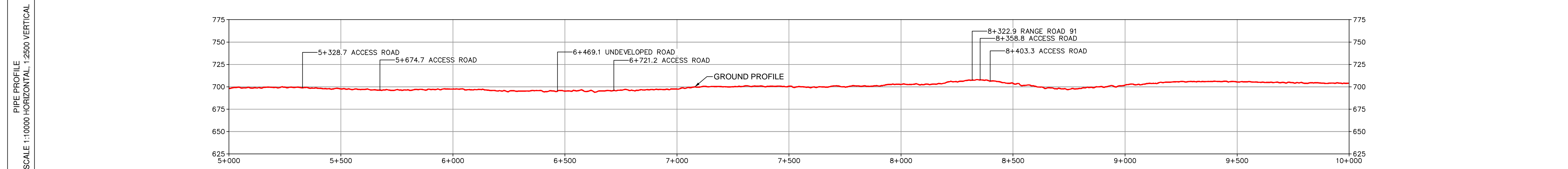
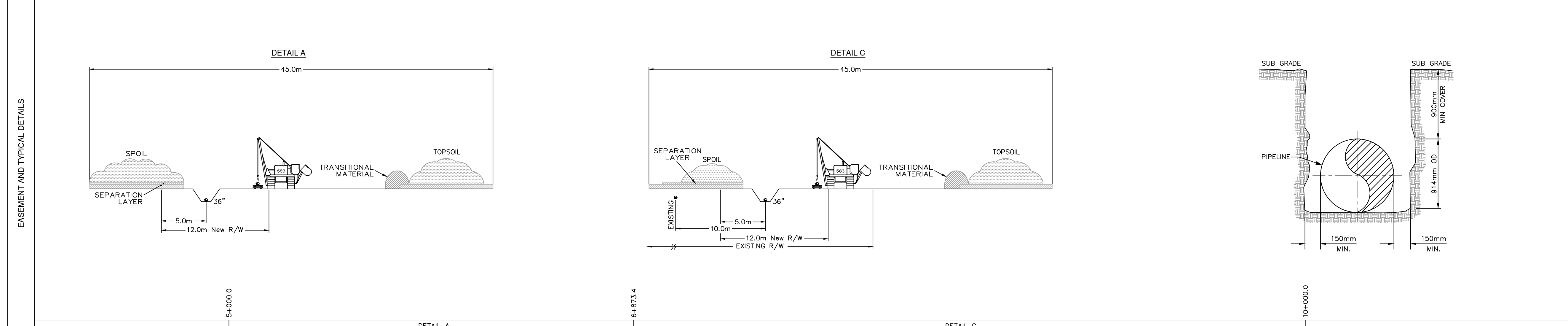


**LEGEND**

- ENBRIDGE KILOMETRE POST (KME)
- ENBRIDGE L3R KILOMETRE POST (KP)
- ENBRIDGE L3R STATIONING (STA.)
- ENBRIDGE L3R TRACT / PARCEL NUMBER
- PROPOSED ENBRIDGE EASEMENT

0 200 400 600  
SCALE IN METERS

- NOTES:**
- ALL MEASUREMENTS ARE IN METERS UNLESS NOTED OTHERWISE.
  - ALL EASEMENT LENGTHS ARE ALONG DITCHLINE OF PROPOSED ENBRIDGE EASEMENT.
  - AREAS AND DISTANCES BASED ON EXISTING ENBRIDGE ROUTE SHEET DIGITAL MAPPING DATA FILES.
  - AREAS ARE COMPUTER GENERATED FROM THE PROPOSED EASEMENT PERIMETER.
  - TO CONVERT FROM METRIC TO IMPERIAL UNITS USE:  
0.3048 METRE = 1 FOOT  
1.609344 KILOMETRE = 1 MILE  
1.0 HECTARE = 2.471 ACRES
  - FOR INFORMATION PURPOSES, EXISTING ENBRIDGE EASEMENTS MAY ALSO BE SHOWN.
  - REDUCED SIZE DRAWINGS WILL NOT BE TO SCALE.



COPYRIGHT © THIS DRAWING IS THE PROPERTY OF ENBRIDGE AND SHALL NOT BE REPRODUCED EITHER IN WHOLE OR IN PART WITHOUT PRIOR WRITTEN CONSENT OF ENBRIDGE.

**ENBRIDGE** ENBRIDGE PIPELINES INC.  
10201 JASPER AVENUE  
EDMONTON ALBERTA CANADA

LINE 3 REPLACEMENT PROJECT (LINE 93)  
NPS 36 PIPELINE  
PLAN AND PROFILE  
STA. 5+000.0 TO STA. 10+000.0

DRAWN CM/CHECK DJS/APPROVE  
DATE 10-OCT-16/SCALE 1:10000/APPROVE

**D-PPBOR-SK1002** 1002

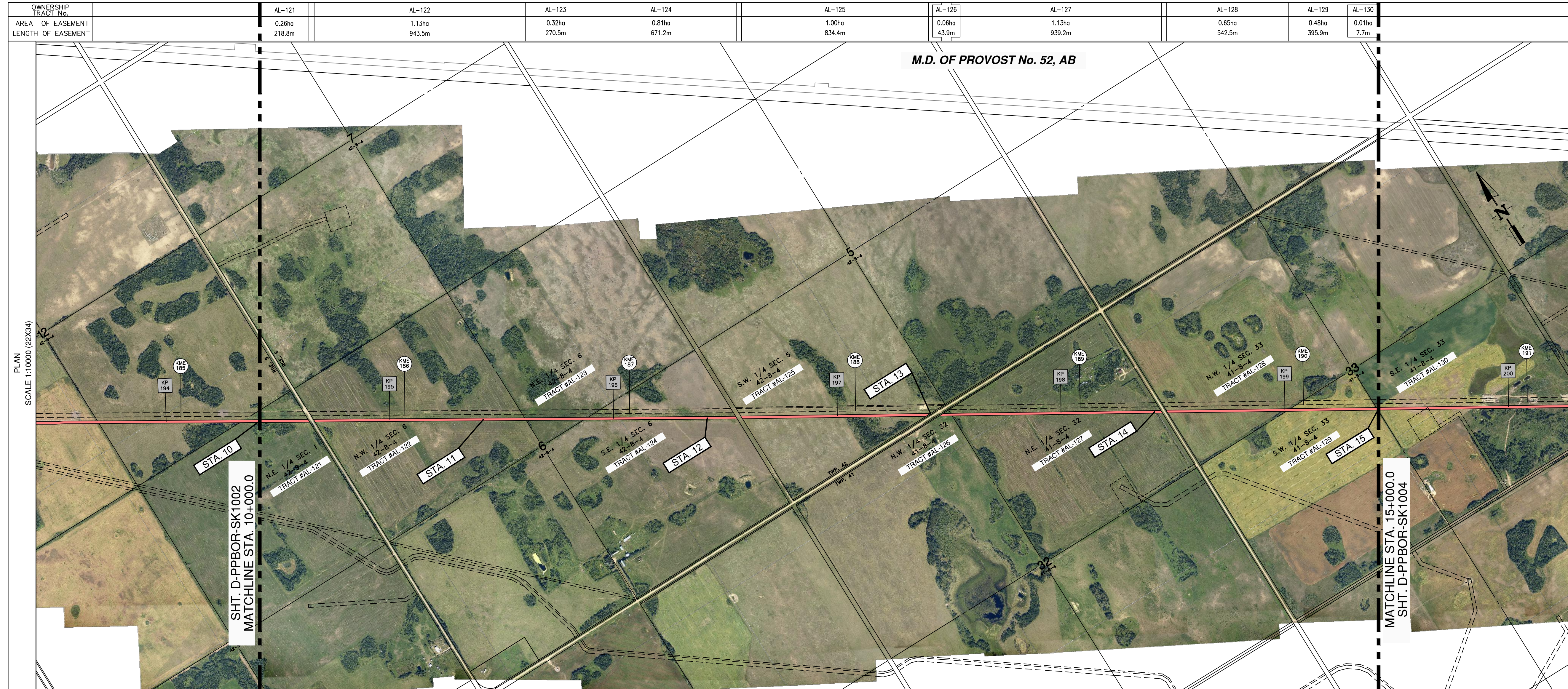


BOOK OF REFERENCE  
PROVINCE OF ALBERTA

DWG No.: D-PPBOR-SK1002

TRACT	PARCEL #	TITLE NUMBER	LOT	BLOCK	PLAN	LEGAL DESCRIPTION					PARTY TYPE	NAME	WIDTH OF PROPOSED EASEMENT (METRES)	LENGTH (METRES)	AREA (HA.)
						EXT.	LOC.	SEC.	TWP.	RGE.					
<b>M.D. OF PROVOST No. 52, AB</b>															
AL-109.5	0023 679 806	062 136 558 +1				N.W.	10	42	9	W.4M.	OWNER	TODD MOSER LYNN MOSER	12.0	662.1	0.79
AL-109.6	0023 679 798	942 108 419				N.E.	10	42	9	W.4M.	OWNER	KEVIN CLIFFORD WHITEHEAD	12.0	801.3	0.96
AL-109.7	0025 700 147	494211NP				N.W.	11	42	9	W.4M.	OWNER	HER MAJESTY THE QUEEN IN RIGHT OF ALBERTA	12.0	875.4	1.05
AL-117	0025 700 155	494211NP				N.E.	11	42	9	W.4M.	OWNER	HER MAJESTY THE QUEEN IN RIGHT OF ALBERTA	12.0	942.4	1.13
AL-118	0033 777 566	092 044 521 +10				N.W.	12	42	9	W.4M.	OWNER	KEVIN CLIFFORD WHITEHEAD	12.0	35.1	0.04
AL-119	0033 777 632	092 044 521 +17				S.W.	12	42	9	W.4M.	OWNER	GERRY MILES PAULSON SHERRY PAULSON	12.0	899.3	1.08
AL-120	0023 673 320	942 108 415				S.E.	12	42	9	W.4M.	OWNER	KEVIN CLIFFORD WHITEHEAD	12.0	644.5	0.77
AL-121	0010 283 273	112 087 718 +1				N.E.	1	42	9	W.4M.	OWNER	JOANN MITCHELL	12.0	77.7	0.10



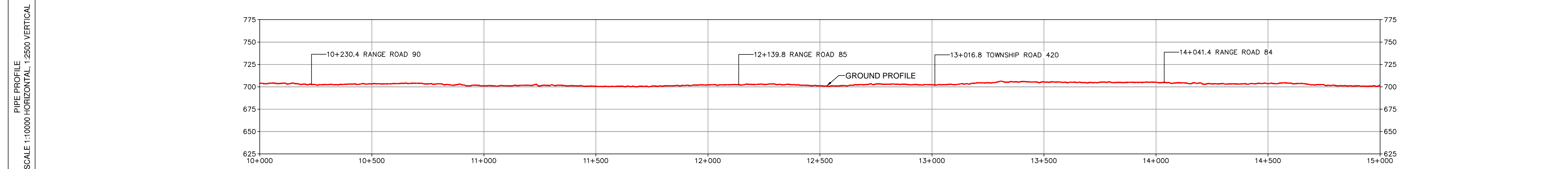
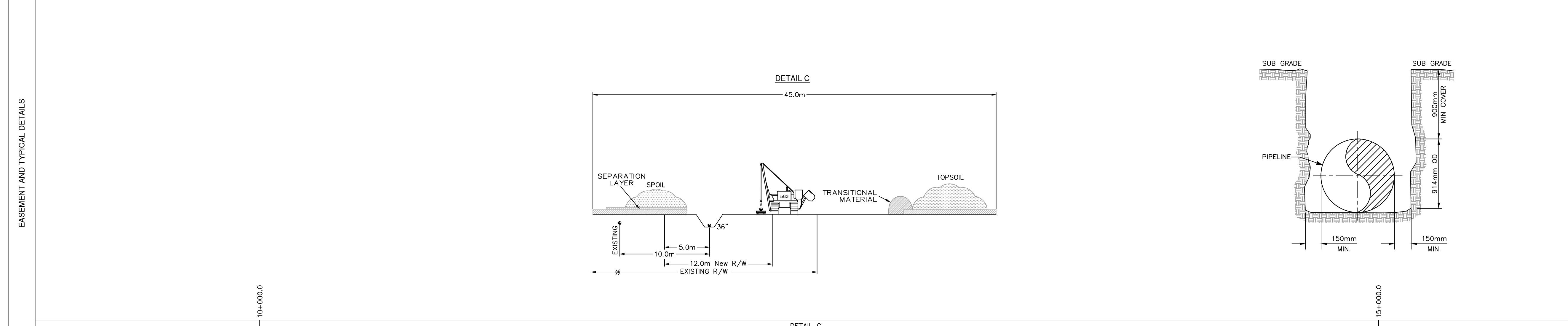


**LEGEND**

- ENBRIDGE KILOMETRE POST (KME)
- ENBRIDGE L3R KILOMETRE POST (KP)
- ENBRIDGE L3R STATIONING (STA.)
- ENBRIDGE L3R TRACT / PARCEL NUMBER
- PROPOSED ENBRIDGE EASEMENT

0 200 400 600  
SCALE IN METERS

- NOTES:**
- ALL MEASUREMENTS ARE IN METERS UNLESS NOTED OTHERWISE.
  - ALL EASEMENT LENGTHS ARE ALONG DITCHLINE OF PROPOSED ENBRIDGE EASEMENT.
  - AREAS AND DISTANCES BASED ON EXISTING ENBRIDGE ROUTE SHEET DIGITAL MAPPING DATA FILES.
  - AREAS ARE COMPUTER GENERATED FROM THE PROPOSED EASEMENT PERIMETER.
  - TO CONVERT FROM METRIC TO IMPERIAL UNITS USE:  
0.3048 METRE = 1 FOOT  
1.609344 KILOMETRE = 1 MILE  
1.0 HECTARE = 2.471 ACRES
  - FOR INFORMATION PURPOSES, EXISTING ENBRIDGE EASEMENTS MAY ALSO BE SHOWN.
  - REDUCED SIZE DRAWINGS WILL NOT BE TO SCALE.



COPYRIGHT © THIS DRAWING IS THE PROPERTY OF ENBRIDGE AND SHALL NOT BE REPRODUCED EITHER IN WHOLE OR IN PART WITHOUT PRIOR WRITTEN CONSENT OF ENBRIDGE.

**ENBRIDGE** ENBRIDGE PIPELINES INC.  
10201 JASPER AVENUE  
EDMONTON ALBERTA CANADA

LINE 3 REPLACEMENT PROJECT (LINE 93)  
NPS 36 PIPELINE  
PLAN AND PROFILE  
STA. 10+000.0 TO STA. 15+000.0

DRAWN *NW* CHECK *DJS* APPROVE  
DATE *18-OCT-16* SCALE 1:10000 APPROVE

**D-PPBOR-SK1003** **1003**

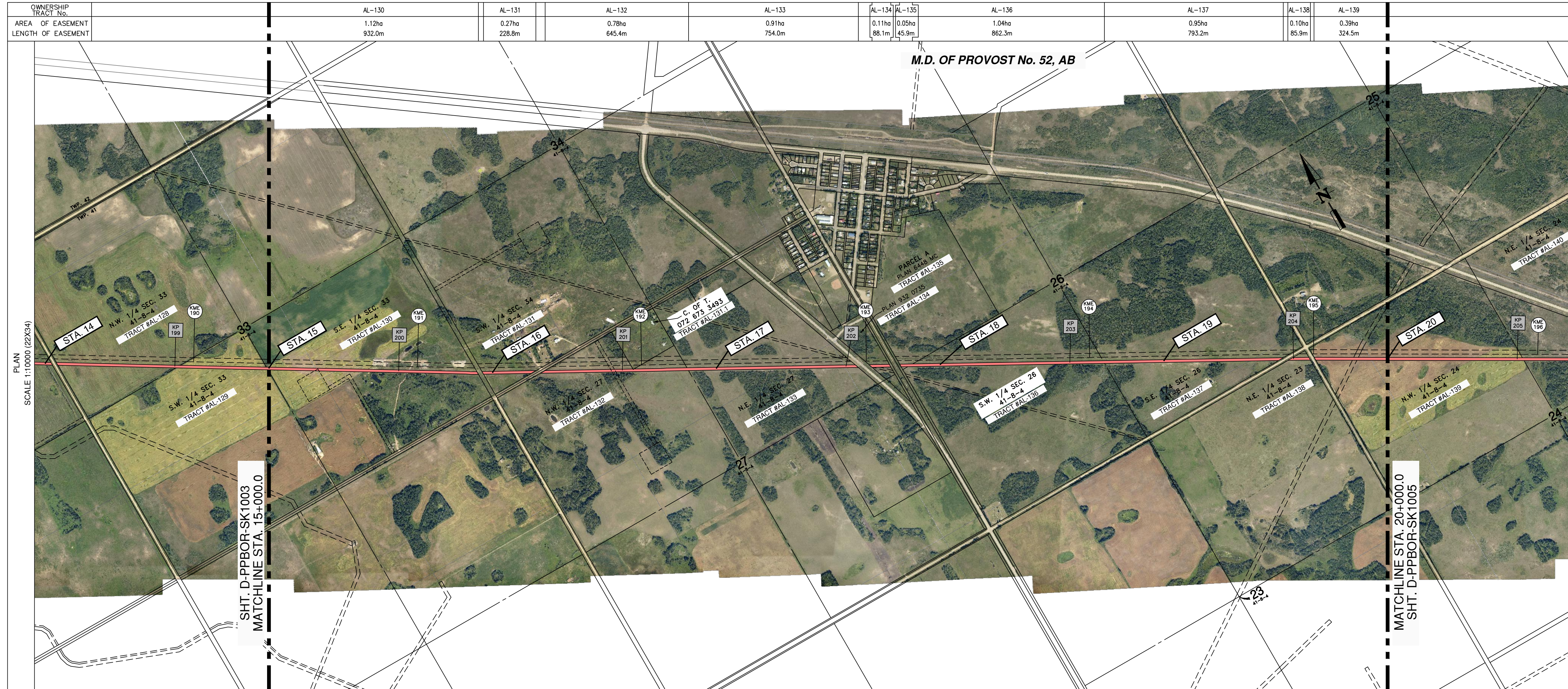


BOOK OF REFERENCE  
PROVINCE OF ALBERTA

DWG No.: D-PPBOR-SK1003

TRACT	PARCEL #	TITLE NUMBER	LOT	BLOCK	PLAN	LEGAL DESCRIPTION					PARTY TYPE	NAME	WIDTH OF PROPOSED EASEMENT (METRES)	LENGTH (METRES)	AREA (HA.)
						EXT.	LOC.	SEC.	TWP.	RGE.					
<b>M.D. OF PROVOST No. 52, AB</b>															
AL-121	0010 283 273	112 087 718 +1				N.E.	1	42	9	W.4M.	OWNER	JOANN MITCHELL	12.0	218.8	0.26
AL-122	0023 704 117	209B282				N.W.	6	42	9	W.4M.	OWNER	HER MAJESTY THE QUEEN IN RIGHT OF ALBERTA	12.0	943.5	1.13
AL-123	0023 704 125	822 246 379				N.E.	6	42	8	W.4M.	OWNER	WILLIAM LEE CULLEN	12.0	270.5	0.32
AL-124	0033 737 008	092 027 082 +1				S.E.	6	42	8	W.4M.	OWNER	MUNROE W LEHNE  CHERE LEHNE	12.0	671.2	0.81
AL-125	0033 737 107	092 027 082 +10				S.W.	5	42	8	W.4M.	OWNER	DENNIS R SCHMIDT  ELIZABETH J SCHMIDT	12.0	834.4	1.00
AL-126	0033 737 149	142 228 747				N.W.	32	41	8	W.4M.	OWNER	ADAM PROST  MICHELLE PROST	12.0	43.9	0.06
AL-127	0033 737 115	092 027 082 +11				N.E.	32	41	8	W.4M.	OWNER	TIMOTHY BERNARD PROST  SHIRLEY ANN PROST	12.0	939.2	1.13
AL-128	0033 737 058	142 368 050				N.W.	33	41	8	W.4M.	OWNER	MUNROE LEHNE  CHERE LEHNE	12.0	542.5	0.65
AL-129	0023 694 789	942 093 536 +1				S.W.	33	41	8	W.4M.	OWNER	DEAN MANNING  LYNN MANNING	12.0	395.9	0.48
AL-130	0020 834 263	942 093 536 +2				S.E.	33	41	8	W.4M.	OWNER	DEAN MANNING  LYNN MANNING	12.0	7.7	0.01



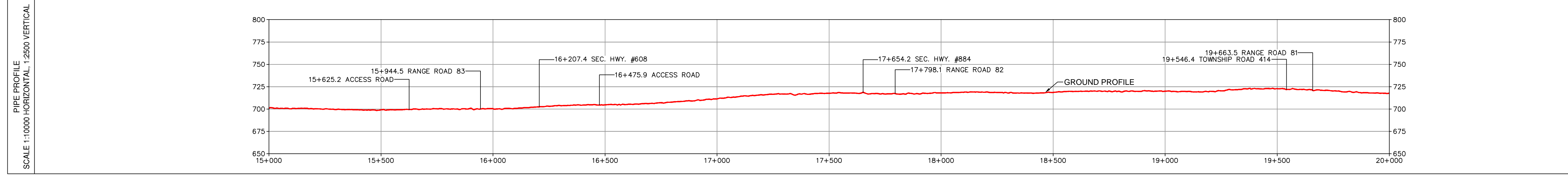
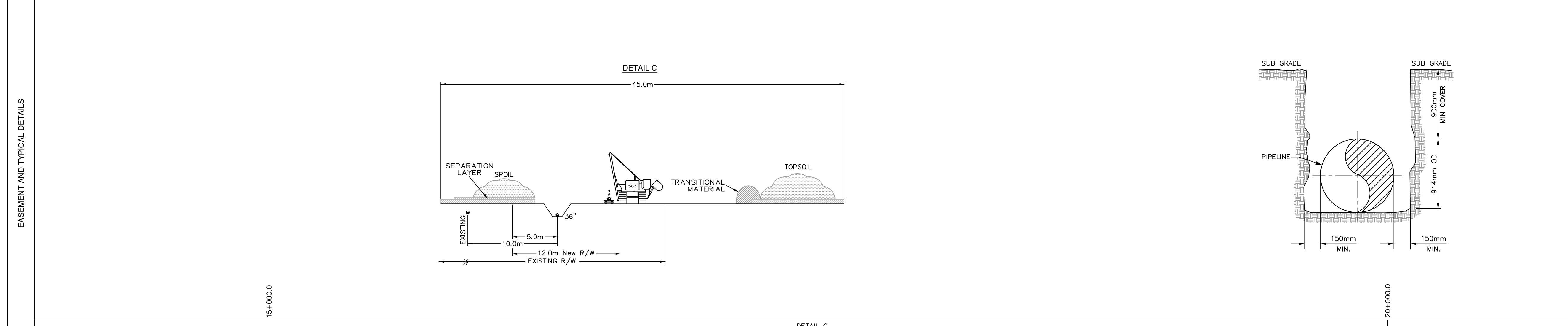


**LEGEND**

- ENBRIDGE KILOMETRE POST (KME)
- ENBRIDGE L3R KILOMETRE POST (KP)
- ENBRIDGE L3R STATIONING (STA.)
- ENBRIDGE L3R TRACT / PARCEL NUMBER
- PROPOSED ENBRIDGE EASEMENT

0 200 400 600  
SCALE IN METERS

- NOTES:**
1. ALL MEASUREMENTS ARE IN METERS UNLESS NOTED OTHERWISE.
  2. ALL EASEMENT LENGTHS ARE ALONG DITCHLINE OF PROPOSED ENBRIDGE EASEMENT.
  3. AREAS AND DISTANCES BASED ON EXISTING ENBRIDGE ROUTE SHEET DIGITAL MAPPING DATA FILES.
  4. AREAS ARE COMPUTER GENERATED FROM THE PROPOSED EASEMENT PERIMETER.
  5. TO CONVERT FROM METRIC TO IMPERIAL UNITS USE:  
0.3048 METRE = 1 FOOT  
1.609344 KILOMETRE = 1 MILE  
1.0 HECTARE = 2.471 ACRES
  6. FOR INFORMATION PURPOSES, EXISTING ENBRIDGE EASEMENTS MAY ALSO BE SHOWN.
  7. REDUCED SIZE DRAWINGS WILL NOT BE TO SCALE.



COPYRIGHT © THIS DRAWING IS THE PROPERTY OF ENBRIDGE AND SHALL NOT BE REPRODUCED EITHER IN WHOLE OR IN PART WITHOUT PRIOR WRITTEN CONSENT OF ENBRIDGE

**ENBRIDGE** ENBRIDGE PIPELINES INC.  
10201 JASPER AVENUE  
EDMONTON ALBERTA CANADA

LINE 3 REPLACEMENT PROJECT (LINE 93)  
NPS 36 PIPELINE  
PLAN AND PROFILE  
STA. 15+000.0 TO STA. 20+000.0

DRAWN CM CHECK DJS APPROVE  
DATE 18-OCT-16 SCALE 1:10000 APPROVE

**D-PPBOR-SK1004** **1004**

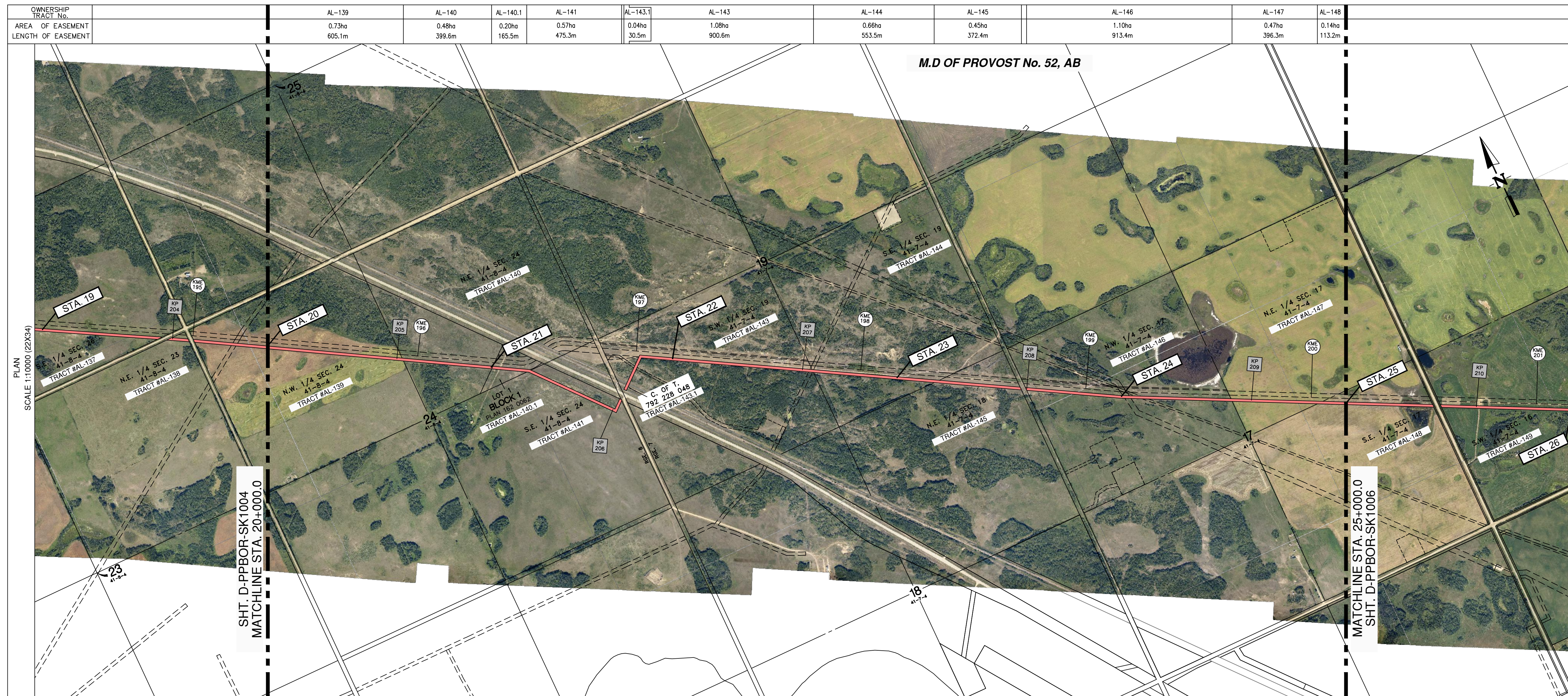


BOOK OF REFERENCE  
PROVINCE OF ALBERTA

DWG No.: D-PPBOR-SK1004

TRACT	PARCEL #	TITLE NUMBER	LOT	BLOCK	PLAN	LEGAL DESCRIPTION						PARTY TYPE	NAME	WIDTH OF PROPOSED EASEMENT (METRES)	LENGTH (METRES)	AREA (HA.)
						EXT.	LOC.	SEC.	TWP.	RGE.	MER.					
<b>M.D. OF PROVOST No. 52, AB</b>																
AL-130	0020 834 263	942 093 536 +2				S.E.	33	41	8	W.4M.	OWNER	DEAN MANNING LYNN MANNING	12.0	932.0	1.12	
AL-131	0020 698 874	942 093 535				S.W.	34	41	8	W.4M.	OWNER	DEAN MANNING LYNN MANNING	12.0	228.8	0.27	
AL-132	0023 703 953	002 242 953				N.W.	27	41	8	W.4M.	OWNER	D ALLAN JOHNSON DOROTHY JOHNSON KIM G JOHNSON	12.0	645.4	0.78	
AL-133	0033 713 868	112 237 474				N.E.	27	41	8	W.4M.	OWNER	WADE M JOHNSON	12.0	754.0	0.91	
AL-134	0026 329 201	952 045 492			932 0735	N.E.	27	41	8	W.4M.	OWNER	THE MUNICIPAL DISTRICT OF PROVOST NO 52	12.0	88.1	0.11	
AL-135	0016 144 172	022 410 681 +2	A		6448 MC	N.W.	26	41	8	W.4M.	OWNER	ARDINE ANHOLT AGOT MARIE ANHOLT	12.0	45.9	0.05	
AL-136	0018 959 114	022 410 681 +1				S.W.	26	41	8	W.4M.	OWNER	ARDINE ANHOLT AGOT MARIE ANHOLT	12.0	862.3	1.04	
AL-137	0018 959 122	022 410 681				S.E.	26	41	8	W.4M.	OWNER	ARDINE ANHOLT AGOT MARIE ANHOLT	12.0	793.2	0.95	
AL-138	0023 694 474	942 093 536				N.E.	23	41	8	W.4M.	OWNER	DEAN MANNING LYNN MANNING	12.0	85.9	0.10	
AL-139	0010 336 858	012 319 344				N.W.	24	41	8	W.4M.	OWNER	DEAN MANNING LYNN MANNING	12.0	324.5	0.39	



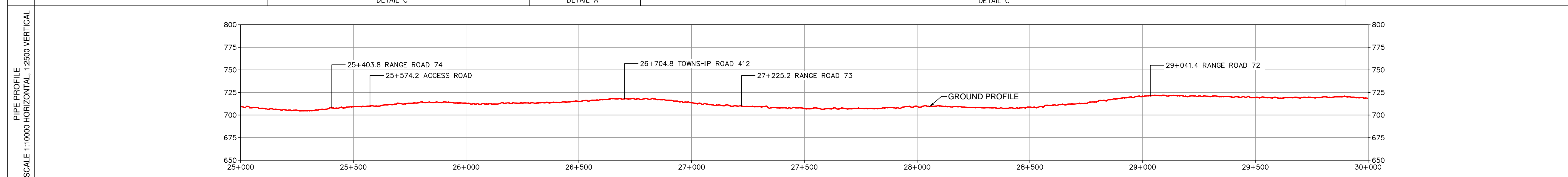
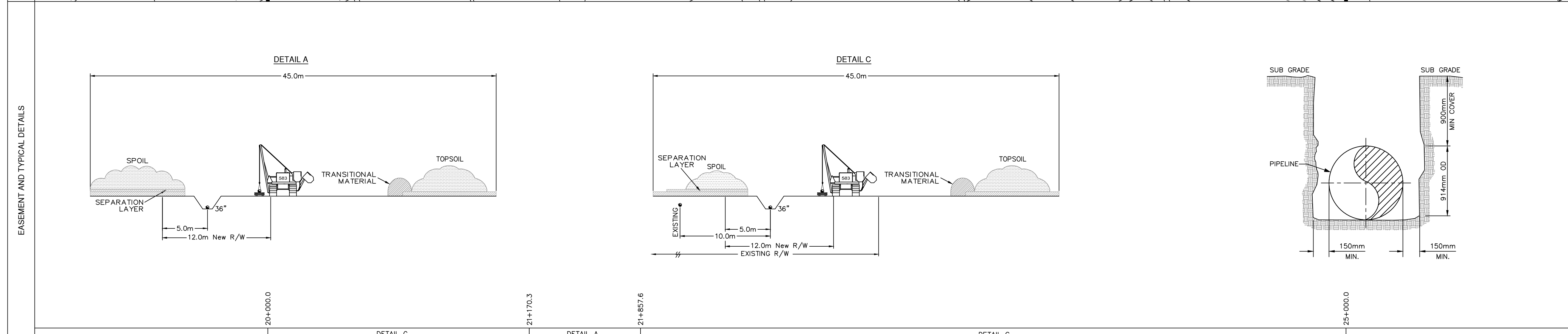


### LEGEND

- ENBRIDGE KILOMETRE POST (KME)
- ENBRIDGE L3R KILOMETRE POST (KP)
- ENBRIDGE L3R STATIONING (STA.)
- ENBRIDGE L3R TRACT / PARCEL NUMBER
- PROPOSED ENBRIDGE EASEMENT

0 200 400 600  
SCALE IN METERS

- ### NOTES:
1. ALL MEASUREMENTS ARE IN METERS UNLESS NOTED OTHERWISE.
  2. ALL EASEMENT LENGTHS ARE ALONG DITCHLINE OF PROPOSED ENBRIDGE EASEMENT.
  3. AREAS AND DISTANCES BASED ON EXISTING ENBRIDGE ROUTE SHEET DIGITAL MAPPING DATA FILES.
  4. AREAS ARE COMPUTER GENERATED FROM THE PROPOSED EASEMENT PERIMETER.
  5. TO CONVERT FROM METRIC TO IMPERIAL UNITS USE:  
0.3048 METRE = 1 FOOT  
1.609344 KILOMETRE = 1 MILE  
1.0 HECTARE = 2.471 ACRES
  6. FOR INFORMATION PURPOSES, EXISTING ENBRIDGE EASEMENTS MAY ALSO BE SHOWN.
  7. REDUCED SIZE DRAWINGS WILL NOT BE TO SCALE.



COPYRIGHT © THIS DRAWING IS THE PROPERTY OF ENBRIDGE AND SHALL NOT BE REPRODUCED EITHER IN WHOLE OR IN PART WITHOUT PRIOR WRITTEN CONSENT OF ENBRIDGE.

ENBRIDGE PIPELINES INC.  
10201 JASPER AVENUE  
EDMONTON ALBERTA CANADA

**LINE 3 REPLACEMENT PROJECT (LINE 93)**  
NPS 36 PIPELINE  
PLAN AND PROFILE  
STA. 20+000.0 TO STA. 25+000.0

DRAWN *CM* CHECK *DJS* APPROVE  
DATE *21-OCT-16* SCALE 1:10000 APPROVE

**D-PPBOR-SK1005** **1005**

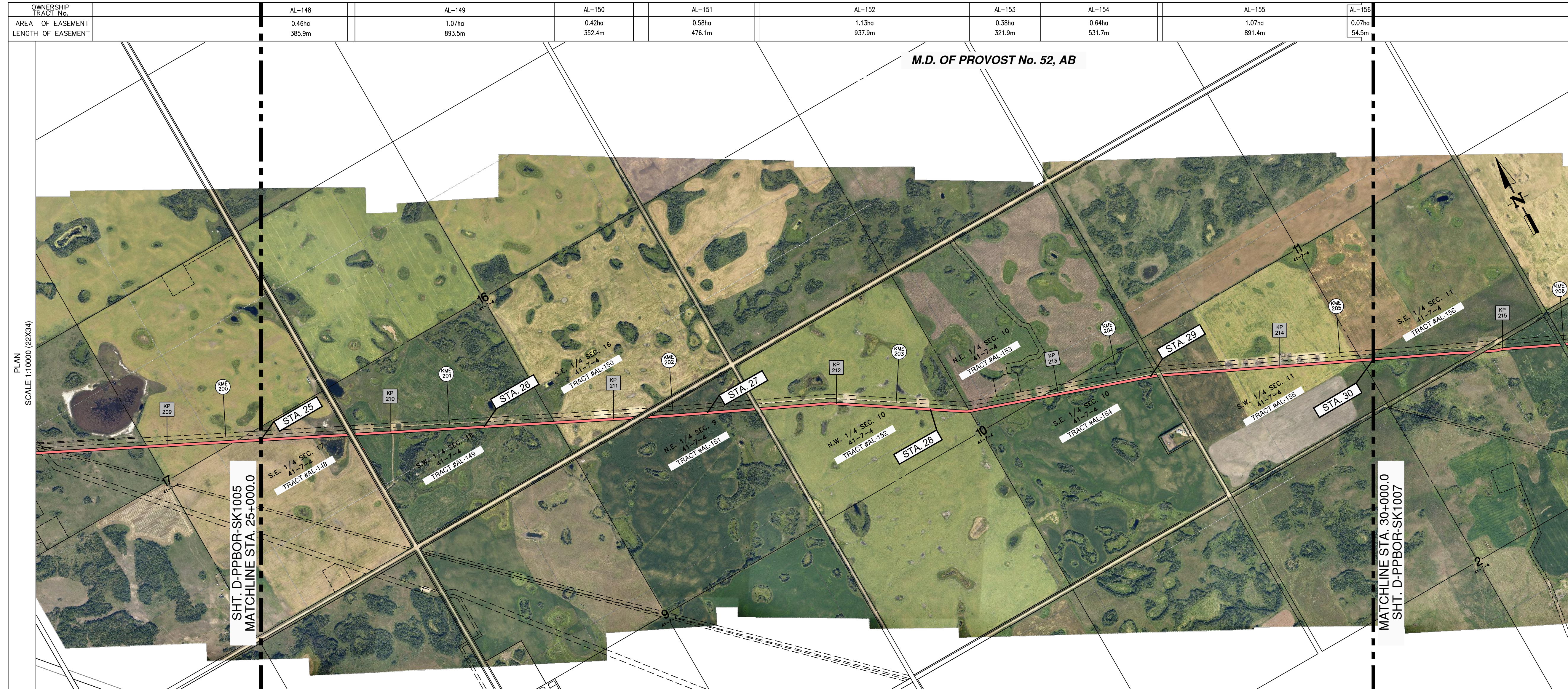


BOOK OF REFERENCE  
PROVINCE OF ALBERTA

DWG No.: D-PPBOR-SK1005

TRACT	PARCEL #	TITLE NUMBER	LOT	BLOCK	PLAN	LEGAL DESCRIPTION					PARTY TYPE	NAME	WIDTH OF PROPOSED EASEMENT (METRES)	LENGTH (METRES)	AREA (HA.)
						EXT.	LOC.	SEC.	TWP.	RGE.					
<b>M.D. OF PROVOST No. 52, AB</b>															
AL-139	0010 336 858	012 319 344				N.W.	24	41	8	W.4M.	OWNER	DEAN MANNING LYNN MANNING	12.0	605.1	0.73
AL-140	0037 021 920	162 006 218				N.E.	24	41	8	W.4M.	OWNER	HER MAJESTY THE QUEEN IN RIGHT OF ALBERTA	12.0	399.6	0.48
AL-140.1	0037 021 920	162 006 218	1	1	162 0062	N.E.	24	41	8	W.4M.	OWNER	ALLAN RUSSELL COOK ARLENE DALE COOK	12.0	165.5	0.20
AL-141	0012 226 924	132 210 723				S.E.	24	41	8	W.4M.	OWNER	ALLAN RUSSELL COOK ARLENE DALE COOK	12.0	475.3	0.57
AL-143.1	0019 822 493	792 228 048				S.W.	19	41	7	W.4M.	OWNER	CANADIAN PACIFIC LIMITED	12.0	30.5	0.04
AL-143	0025 695 306	474119SWNP				S.W.	19	41	7	W.4M.	OWNER	HER MAJESTY THE QUEEN IN RIGHT OF ALBERTA	12.0	900.6	1.08
AL-144	0018 307 554	062 293 890				S.E.	19	41	7	W.4M.	OWNER	PAUL WALDNER CHRISTIE WALDNER	12.0	553.5	0.66
AL-145	0021 752 092	102 141 433 +1				N.E.	18	41	7	W.4M.	OWNER	JLM INDUSTRIES LTD	12.0	372.4	0.45
AL-146	0023 709 629	102 141 433				N.W.	17	41	7	W.4M.	OWNER	JLM INDUSTRIES LTD	12.0	913.4	1.10
AL-147	0016 352 453	032 216 275 +2				N.E.	17	41	7	W.4M.	OWNER	STANLEY RUDOLPH PEDERSON	12.0	396.3	0.47
AL-148	0016 352 460	032 216 275 +2				S.E.	17	41	7	W.4M.	OWNER	STANLEY RUDOLPH PEDERSON	12.0	113.2	0.14



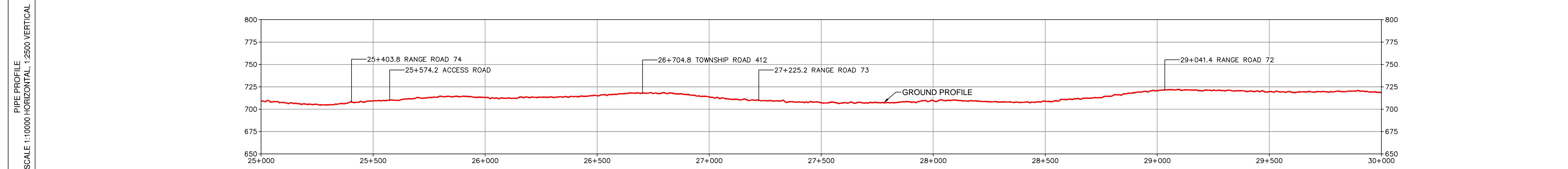
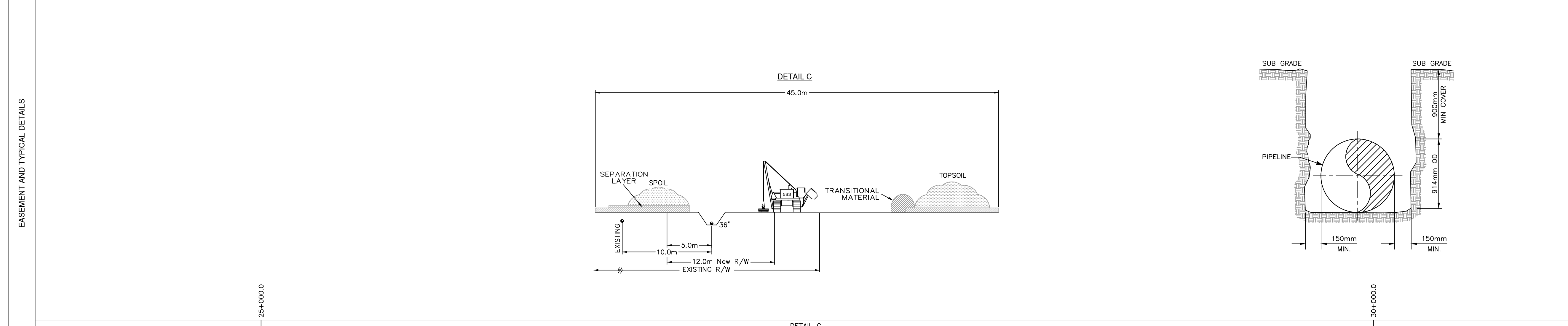


**LEGEND**

- ENBRIDGE KILOMETRE POST (KME)
- ENBRIDGE L3R KILOMETRE POST (KP)
- ENBRIDGE L3R STATIONING (STA.)
- ENBRIDGE L3R TRACT / PARCEL NUMBER
- PROPOSED ENBRIDGE EASEMENT

0 200 400 600  
SCALE IN METERS

- NOTES:**
1. ALL MEASUREMENTS ARE IN METERS UNLESS NOTED OTHERWISE.
  2. ALL EASEMENT LENGTHS ARE ALONG DITCHLINE OF PROPOSED ENBRIDGE EASEMENT.
  3. AREAS AND DISTANCES BASED ON EXISTING ENBRIDGE ROUTE SHEET DIGITAL MAPPING DATA FILES.
  4. AREAS ARE COMPUTER GENERATED FROM THE PROPOSED EASEMENT PERIMETER.
  5. TO CONVERT FROM METRIC TO IMPERIAL UNITS USE:  
0.3048 METRE = 1 FOOT  
1.609344 KILOMETRE = 1 MILE  
1.0 HECTARE = 2.471 ACRES
  6. FOR INFORMATION PURPOSES, EXISTING ENBRIDGE EASEMENTS MAY ALSO BE SHOWN.
  7. REDUCED SIZE DRAWINGS WILL NOT BE TO SCALE.



COPYRIGHT © THIS DRAWING IS THE PROPERTY OF ENBRIDGE AND SHALL NOT BE REPRODUCED EITHER IN WHOLE OR IN PART WITHOUT PRIOR WRITTEN CONSENT OF ENBRIDGE.

**ENBRIDGE** ENBRIDGE PIPELINES INC.  
10201 JASPER AVENUE  
EDMONTON ALBERTA CANADA

LINE 3 REPLACEMENT PROJECT (LINE 93)  
NPS 36 PIPELINE  
PLAN AND PROFILE  
STA. 25+000.0 TO STA. 30+000.0

DRAWN *NM* CHECK *CM* APPROVE *CM*  
DATE 21-OCT-16 SCALE 1:10000 APPROVE

**D-PPBOR-SK1006** **1006**



BOOK OF REFERENCE  
PROVINCE OF ALBERTA

DWG No.: D-PPBOR-SK1006

TRACT	PARCEL #	TITLE NUMBER	LOT	BLOCK	LEGAL DESCRIPTION							PARTY TYPE	NAME	WIDTH OF PROPOSED EASEMENT (METRES)	LENGTH (METRES)	AREA (HA.)
					PLAN	EXT.	LOC.	SEC.	TWP.	RGE.	MER.					
<b>M.D. OF PROVOST No. 52, AB</b>																
AL-148	0016 352 460	032 216 275 +2				S.E.	17	41	7	W.4M.	OWNER	STANLEY RUDOLPH PEDERSON	12.0	385.9	0.46	
AL-149	0023 679 590	092 286 850				S.W.	16	41	7	W.4M.	OWNER	571527 ALBERTA LTD	12.0	893.5	1.07	
AL-150	0018 691 858	122 033 744 +2				S.E.	16	41	7	W.4M.	OWNER	HUTTERIAN BRETHREN CHURCH OF HUGHENDEN	12.0	352.4	0.42	
AL-151	0015 023 567	092 233 260 +2				N.E.	9	41	7	W.4M.	OWNER	JAMES ANDREW SATHER TRINA LYNN SATHER	12.0	476.1	0.58	
AL-152	0023 715 270	122 033 744 +7				N.W.	10	41	7	W.4M.	OWNER	HUTTERIAN BRETHREN CHURCH OF HUGHENDEN	12.0	937.9	1.13	
AL-153	0017 594 559	162 020 478				N.E.	10	41	7	W.4M.	OWNER	DIANE SOUTHOFF TROY SOUTHOFF	12.0	321.9	0.38	
AL-154	0028 544 436	092 233 260				S.E.	10	41	7	W.4M.	OWNER	JAMES ANDREW SATHER TRINA LYNN SATHER	12.0	531.7	0.64	
AL-155	0011 761 988	892 268 920 A				S.W.	11	41	7	W.4M.	OWNER	KEITH J DEGENHARDT TERRY LEE DEGENHARDT	12.0	891.4	1.07	
AL-156	0029 185 859	022 030 829				S.E.	11	41	7	W.4M.	OWNER	KEITH J DEGENHARDT TERRY LEE DEGENHARDT	12.0	54.5	0.07	



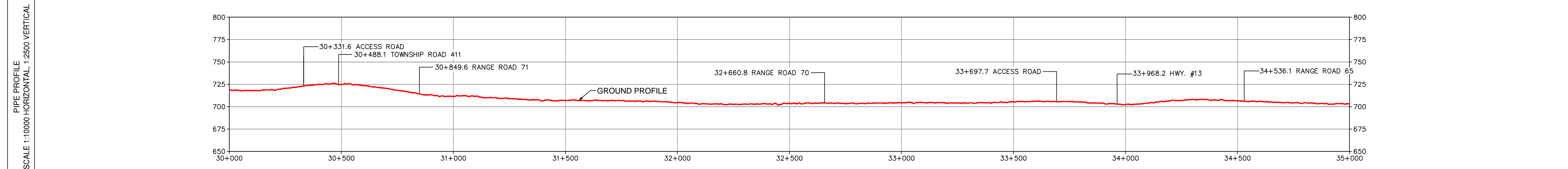
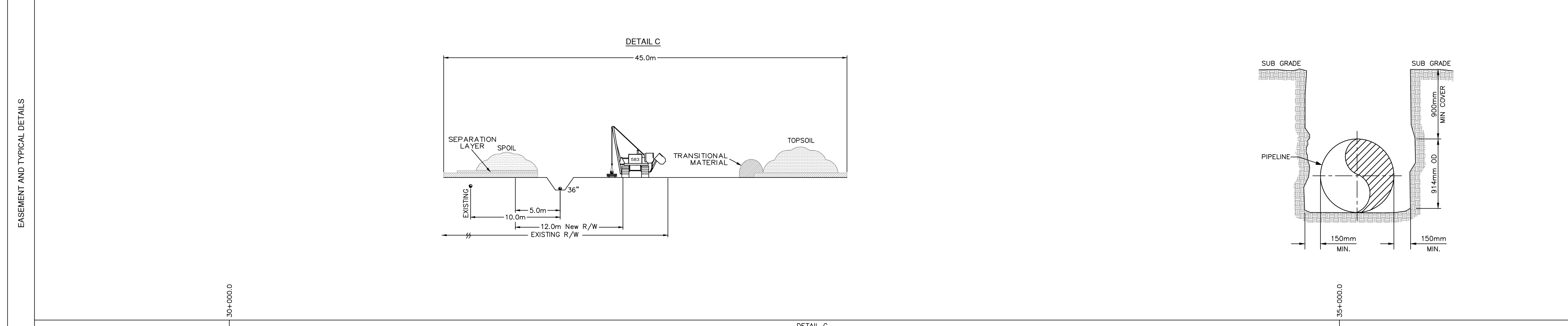


**LEGEND**

- ENBRIDGE KILOMETRE POST (KME)
- ENBRIDGE L3R KILOMETRE POST (KP)
- ENBRIDGE L3R STATIONING (STA.)
- ENBRIDGE L3R TRACT / PARCEL NUMBER
- PROPOSED ENBRIDGE EASEMENT

0 200 400 600  
SCALE IN METERS

- NOTES:**
- ALL MEASUREMENTS ARE IN METERS UNLESS NOTED OTHERWISE.
  - ALL EASEMENT LENGTHS ARE ALONG DITCHLINE OF PROPOSED ENBRIDGE EASEMENT.
  - AREAS AND DISTANCES BASED ON EXISTING ENBRIDGE ROUTE SHEET DIGITAL MAPPING DATA FILES.
  - AREAS ARE COMPUTER GENERATED FROM THE PROPOSED EASEMENT PERIMETER.
  - TO CONVERT FROM METRIC TO IMPERIAL UNITS USE:  
0.3048 METRE = 1 FOOT  
1.609344 KILOMETRE = 1 MILE  
1.0 HECTARE = 2.471 ACRES
  - FOR INFORMATION PURPOSES, EXISTING ENBRIDGE EASEMENTS MAY ALSO BE SHOWN.
  - REDUCED SIZE DRAWINGS WILL NOT BE TO SCALE.



COPYRIGHT © THIS DRAWING IS THE PROPERTY OF ENBRIDGE AND SHALL NOT BE REPRODUCED EITHER IN WHOLE OR IN PART WITHOUT PRIOR WRITTEN CONSENT OF ENBRIDGE.

**ENBRIDGE** ENBRIDGE PIPELINES INC.  
10201 JASPER AVENUE  
EDMONTON ALBERTA CANADA

LINE 3 REPLACEMENT PROJECT (LINE 93)  
NPS 36 PIPELINE  
PLAN AND PROFILE  
STA. 30+000.0 TO STA. 35+000.0

DRAWN CM/CHECK DJS/APPROVE  
DATE 21-OCT-16/SCALE 1:10000/APPROVE

**D-PPBOR-SK1007** 1007

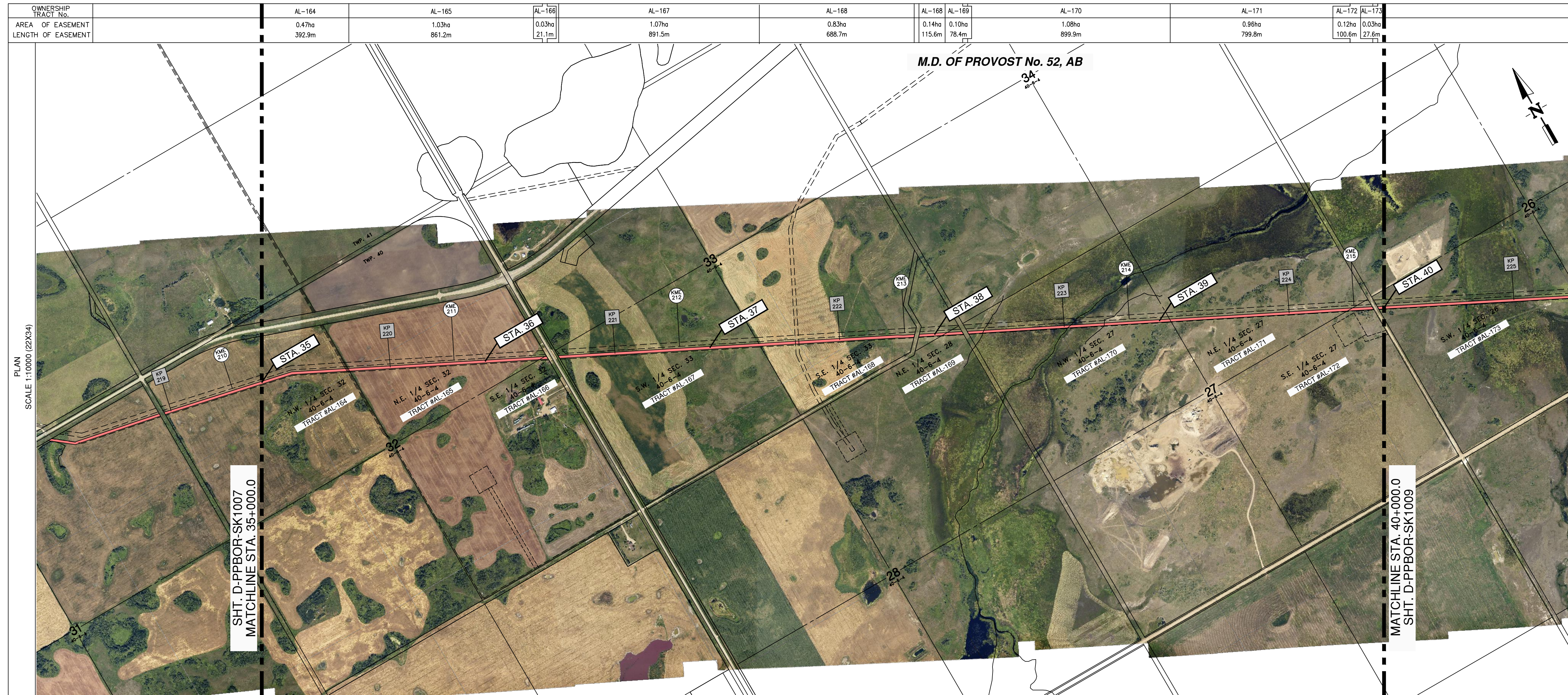


BOOK OF REFERENCE  
PROVINCE OF ALBERTA

DWG No.: D-PPBOR-SK1007

TRACT	PARCEL #	TITLE NUMBER	LOT	BLOCK	PLAN	LEGAL DESCRIPTION					PARTY TYPE	NAME	WIDTH OF PROPOSED EASEMENT (METRES)	LENGTH (METRES)	AREA (HA.)
						EXT.	LOC.	SEC.	TWP.	RGE.					
<b>M.D. OF PROVOST Bno. 52, AB</b>															
AL-156	0029 185 859	022 030 829				S.E.	11	41	7	W.4M.	OWNER	KEITH J DEGENHARDT TERRY LEE DEGENHARDT	12.0	453.9	0.54
AL-157	0029 185 866	142 244 621				N.E.	2	41	7	W.4M.	OWNER	JLM INDUSTRIES LTD	12.0	337.1	0.41
AL-158	0023 708 548	062 070 048 +3				N.W.	1	41	7	W.4M.	OWNER	H & J ADAMS FARM LTD	12.0	893.1	1.07
AL-159	0023 718 190	132 195 139 +6				N.E.	1	41	7	W.4M.	OWNER	JONATHAN LEWIS BURKE BOBRYK ANDREW JAMES BURKE BOBRYK	12.0	589.6	0.70
AL-160	0021 203 732	162 020 479				S.E.	1	41	7	W.4M.	OWNER	DIANE MADELINE SOUTHOFF TRICIA RAE STRANG TERRY GRANT STRANG	12.0	297.8	0.36
AL-161	0022 367 205	002 252 613 +6				S.W.	6	41	6	W.4M.	OWNER	D T MOTLEY FARMS LTD	12.0	910.7	1.09
AL-162	0025 454 174	142 120 926				S.E.	6	41	6	W.4M.	OWNER	QUENTIN LLOYD MOTLEY ERIN CRISTINA MOTLEY	12.0	330.5	0.39
AL-163	0023 725 899	002 252 613 +8				N.E.	31	40	6	W.4M.	OWNER	D T MOTLEY FARMS LTD	12.0	507.7	0.61
AL-164	0023 776 586	002 252 613 +7				N.W.	32	40	6	W.4M.	OWNER	D T MOTLEY FARMS LTD	12.0	452.2	0.54



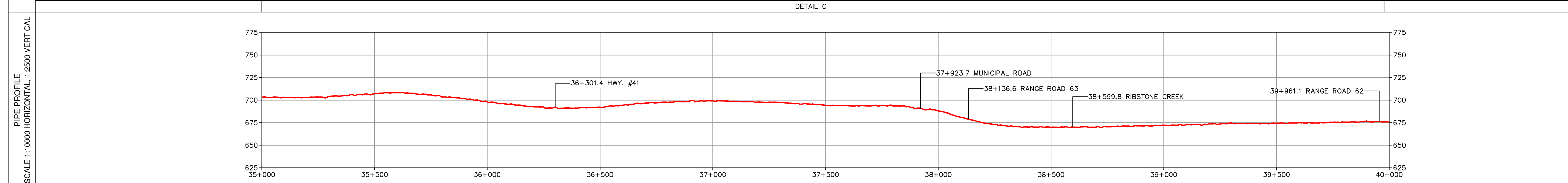
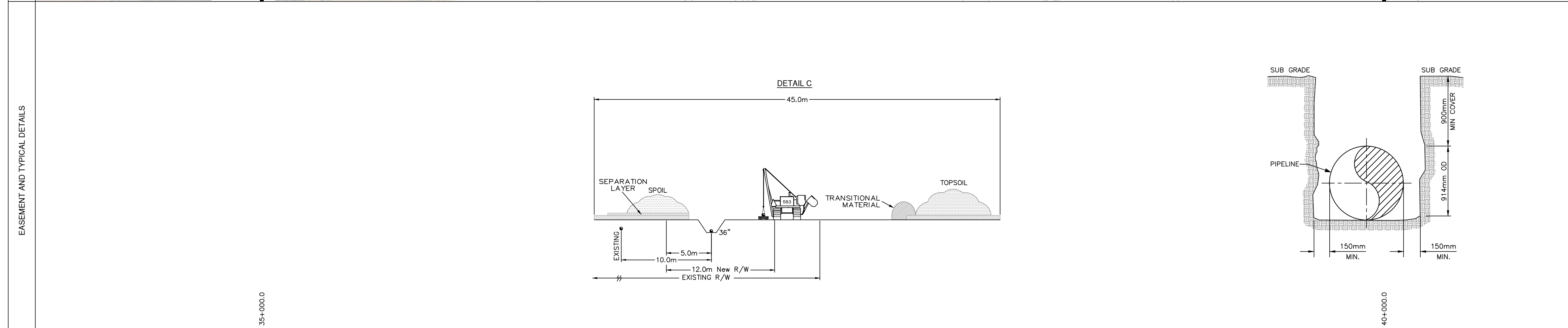


**LEGEND**

- ENBRIDGE KILOMETRE POST (KME)
- ENBRIDGE L3R KILOMETRE POST (KP)
- ENBRIDGE L3R STATIONING (STA.)
- ENBRIDGE L3R TRACT / PARCEL NUMBER
- PROPOSED ENBRIDGE EASEMENT

0 200 400 600  
SCALE IN METERS

- NOTES:**
1. ALL MEASUREMENTS ARE IN METERS UNLESS NOTED OTHERWISE.
  2. ALL EASEMENT LENGTHS ARE ALONG DITCHLINE OF PROPOSED ENBRIDGE EASEMENT.
  3. AREAS AND DISTANCES BASED ON EXISTING ENBRIDGE ROUTE SHEET DIGITAL MAPPING DATA FILES.
  4. AREAS ARE COMPUTER GENERATED FROM THE PROPOSED EASEMENT PERIMETER.
  5. TO CONVERT FROM METRIC TO IMPERIAL UNITS USE:  
0.3048 METRE = 1 FOOT  
1.609344 KILOMETRE = 1 MILE  
1.0 HECTARE = 2.471 ACRES
  6. FOR INFORMATION PURPOSES, EXISTING ENBRIDGE EASEMENTS MAY ALSO BE SHOWN.
  7. REDUCED SIZE DRAWINGS WILL NOT BE TO SCALE.



COPYRIGHT © THIS DRAWING IS THE PROPERTY OF ENBRIDGE AND SHALL NOT BE REPRODUCED EITHER IN WHOLE OR IN PART WITHOUT PRIOR WRITTEN CONSENT OF ENBRIDGE.

**ENBRIDGE** ENBRIDGE PIPELINES INC.  
10201 JASPER AVENUE  
EDMONTON ALBERTA CANADA

LINE 3 REPLACEMENT PROJECT (LINE 93)  
NPS 36 PIPELINE  
PLAN AND PROFILE  
STA. 35+000.0 TO STA. 40+000.0

DRAWN *NW* CHECK *CM* APPROVE  
DATE 21-OCT-16 SCALE 1:10000 APPROVE

**D-PPBOR-SK1008** **1008**

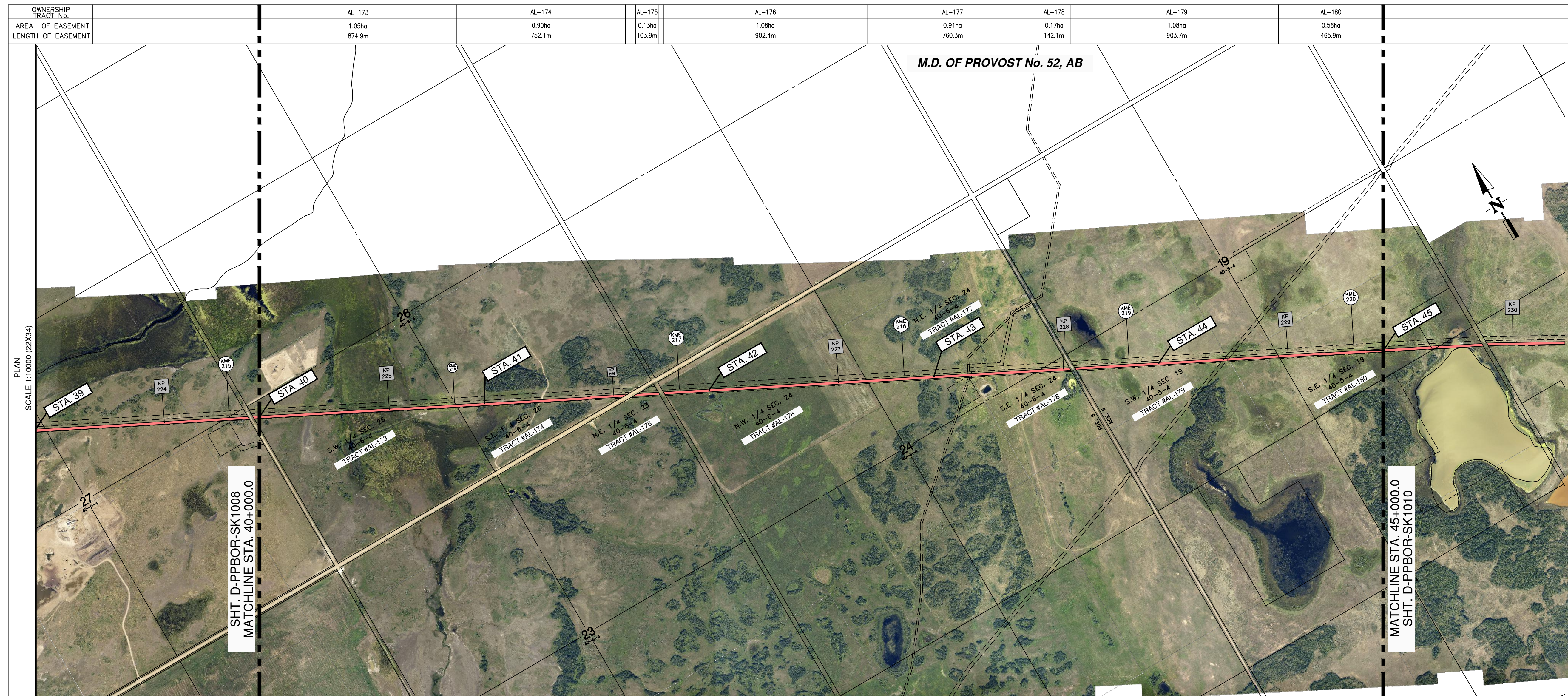


BOOK OF REFERENCE  
PROVINCE OF ALBERTA

DWG No.: D-PPBOR-SK1008

TRACT	PARCEL #	TITLE NUMBER	LOT	BLOCK	LEGAL DESCRIPTION							PARTY TYPE	NAME	WIDTH OF PROPOSED EASEMENT (METRES)	LENGTH (METRES)	AREA (HA.)
					PLAN	EXT.	LOC.	SEC.	TWP.	RGE.	MER.					
<b>M.D. OF PROVOST No. 52, AB</b>																
AL-164	0023 776 586	002 252 613 +7				N.W.	32	40	6	W.4M.	OWNER	D T MOTLEY FARMS LTD	12.0	392.9	0.47	
AL-165	0023 776 602	082 019 052				N.E.	32	40	6	W.4M.	OWNER	JAY MOTLEY JULIE MOTLEY	12.0	861.2	1.03	
AL-166	0023 776 610	082 019 052				S.E.	32	40	6	W.4M.	OWNER	JAY MOTLEY JULIE MOTLEY	12.0	21.1	0.03	
AL-167	0010 090 306	022 242 971 +2				S.W.	33	40	6	W.4M.	OWNER	SHARON M BULLOCK DARYL F BULLOCK	12.0	891.5	1.07	
AL-168	0010 087 435	022 242 971 +1				S.E.	33	40	6	W.4M.	OWNER	SHARON M BULLOCK DARYL F BULLOCK	12.0	804.3	0.97	
AL-169	0010 087 468	022 242 971 +4				N.E.	28	40	6	W.4M.	OWNER	SHARON M BULLOCK DARYL F BULLOCK	12.0	78.4	0.10	
AL-170	0023 725 551	152 165 217 +2				N.W.	27	40	6	W.4M.	OWNER	1501752 ALBERTA LTD	12.0	899.9	1.08	
AL-171	0023 725 543	152 165 217 +3				N.E.	27	40	6	W.4M.	OWNER	1501752 ALBERTA LTD	12.0	799.8	0.96	
AL-172	0023 725 568	152 165 217 +1				S.E.	27	40	6	W.4M.	OWNER	1501752 ALBERTA LTD	12.0	100.6	0.12	
AL-173	0023 725 535	052 322 632				S.W.	26	40	6	W.4M.	OWNER	KEN WALTERS	12.0	27.6	0.03	



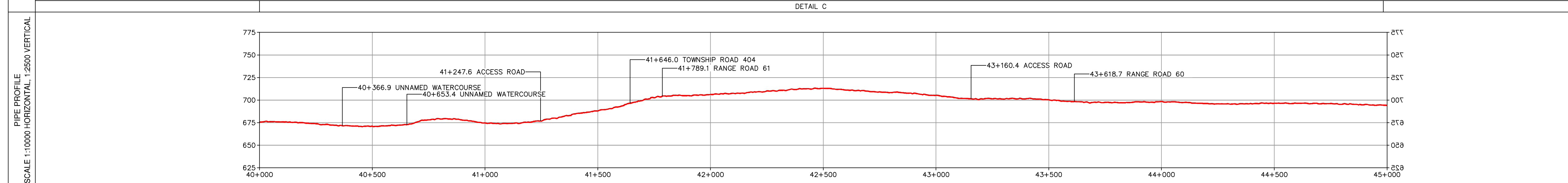
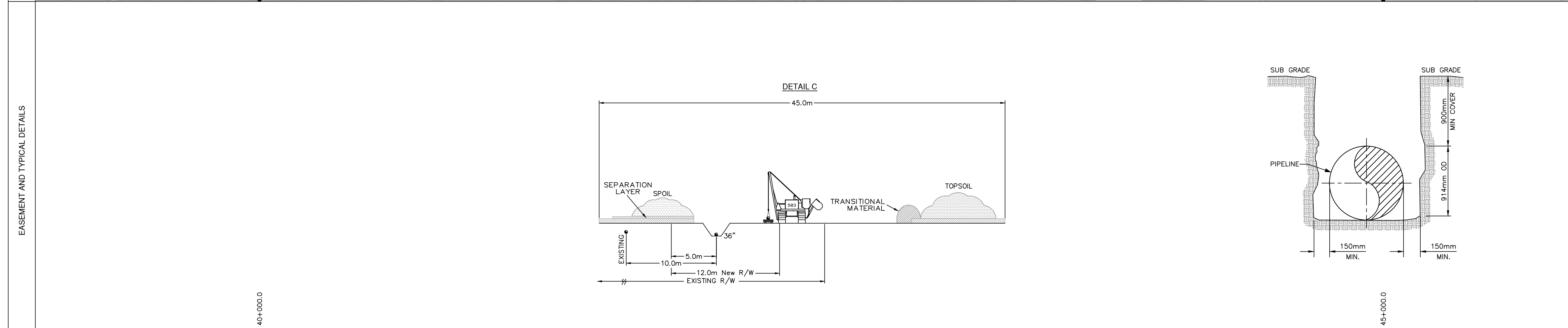


**LEGEND**

- ENBRIDGE KILOMETRE POST (KME)
- ENBRIDGE L3R KILOMETRE POST (KP)
- ENBRIDGE L3R STATIONING (STA.)
- ENBRIDGE L3R TRACT / PARCEL NUMBER
- PROPOSED ENBRIDGE EASEMENT

0 200 400 600  
SCALE IN METERS

- NOTES:**
- ALL MEASUREMENTS ARE IN METERS UNLESS NOTED OTHERWISE.
  - ALL EASEMENT LENGTHS ARE ALONG DITCHLINE OF PROPOSED ENBRIDGE EASEMENT.
  - AREAS AND DISTANCES BASED ON EXISTING ENBRIDGE ROUTE SHEET DIGITAL MAPPING DATA FILES.
  - AREAS ARE COMPUTER GENERATED FROM THE PROPOSED EASEMENT PERIMETER.
  - TO CONVERT FROM METRIC TO IMPERIAL UNITS USE:  
0.3048 METRE = 1 FOOT  
1.609344 KILOMETRE = 1 MILE  
1.0 HECTARE = 2.471 ACRES
  - FOR INFORMATION PURPOSES, EXISTING ENBRIDGE EASEMENTS MAY ALSO BE SHOWN.
  - REDUCED SIZE DRAWINGS WILL NOT BE TO SCALE.



COPYRIGHT © THIS DRAWING IS THE PROPERTY OF ENBRIDGE AND SHALL NOT BE REPRODUCED EITHER IN WHOLE OR IN PART WITHOUT PRIOR WRITTEN CONSENT OF ENBRIDGE.

**ENBRIDGE** ENBRIDGE PIPELINES INC.  
10201 JASPER AVENUE  
EDMONTON ALBERTA CANADA

LINE 3 REPLACEMENT PROJECT (LINE 93)  
NPS 36 PIPELINE  
PLAN AND PROFILE  
STA. 40+000.0 TO STA. 45+000.0

DRAWN *NW* CHECK *CM* APPROVE  
DATE 21-OCT-16 SCALE 1:10000 APPROVE

**D-PPBOR-SK1009** **1009**

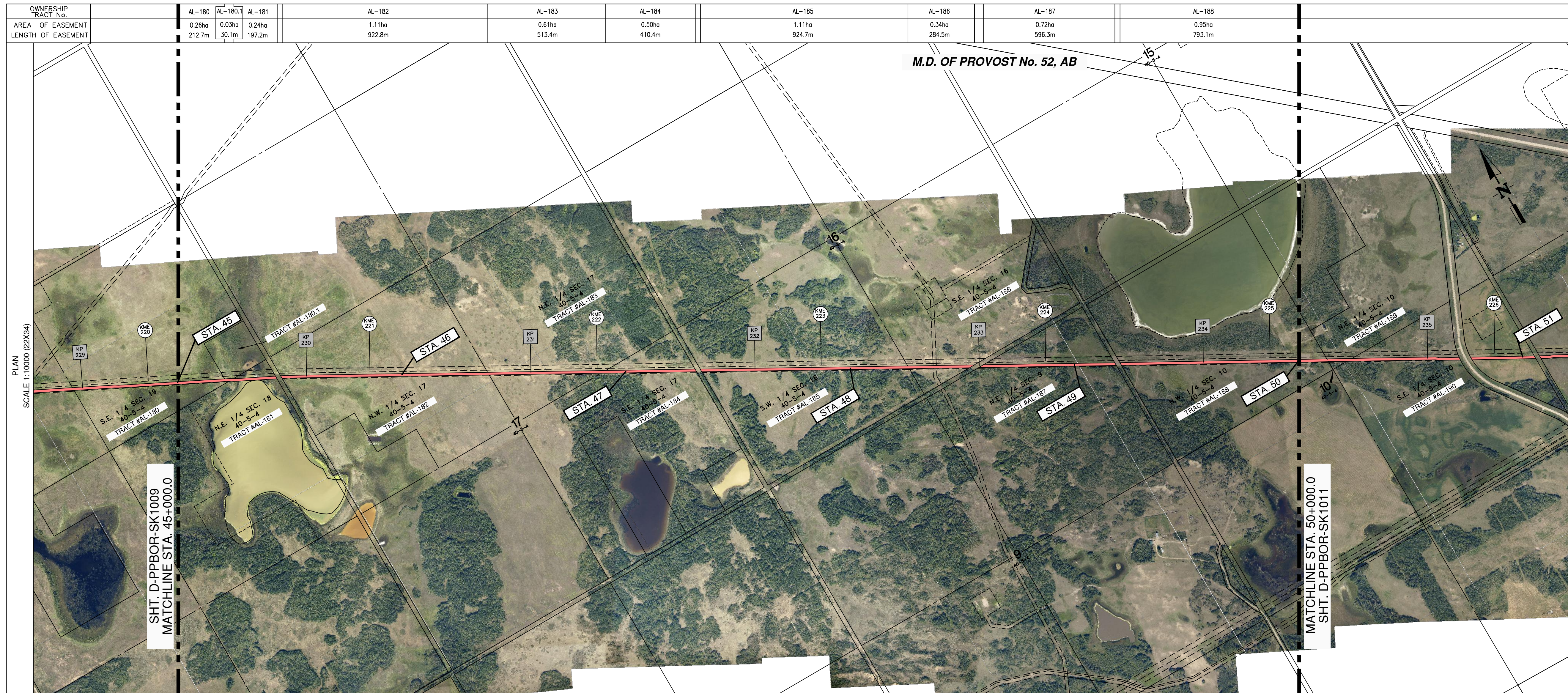


BOOK OF REFERENCE  
PROVINCE OF ALBERTA

DWG No.: D-PPBOR-SK1009

TRACT	PARCEL #	TITLE NUMBER	LOT	BLOCK	LEGAL DESCRIPTION							PARTY TYPE	NAME	WIDTH OF PROPOSED EASEMENT (METRES)	LENGTH (METRES)	AREA (HA.)
					PLAN	EXT.	LOC.	SEC.	TWP.	RGE.	MER.					
<b>M.D. OF PROVOST No. 52, AB</b>																
AL-173	0023 725 535	052 322 632				S.W.	26	40	6	W.4M.	OWNER	KEN WALTERS	12.0	874.9	1.05	
AL-174	0010 061 555	882 291 230				S.E.	26	40	6	W.4M.	OWNER	LESLIE EDWIN BULLOCK NANCY EILEEN BULLOCK	12.0	752.1	0.90	
AL-175	0012 332 615	902 007 220				N.E.	23	40	6	W.4M.	OWNER	LAZY HE RANCH LTD	12.0	103.9	0.13	
AL-176	0023 724 454	052 322 632 +1				N.W.	24	40	6	W.4M.	OWNER	KEN WALTERS	12.0	902.4	1.08	
AL-177	0010 339 596	052 322 632 +2				N.E.	24	40	6	W.4M.	OWNER	KEN WALTERS	12.0	760.3	0.91	
AL-178	0010 339 604	052 322 632 +2				S.E.	24	40	6	W.4M.	OWNER	KEN WALTERS	12.0	142.1	0.17	
AL-179	0023 745 955	822 065 211				S.W.	19	40	5	W.4M.	OWNER	LAZY HE RANCH LTD	12.0	903.7	1.08	
AL-180	0017 922 444	922 090 009 +2				S.E.	19	40	5	W.4M.	OWNER	LAZY HE RANCH LTD	12.0	465.9	0.56	





PLAN  
SCALE 1:10000 (22X34)

EASEMENT AND TYPICAL DETAILS

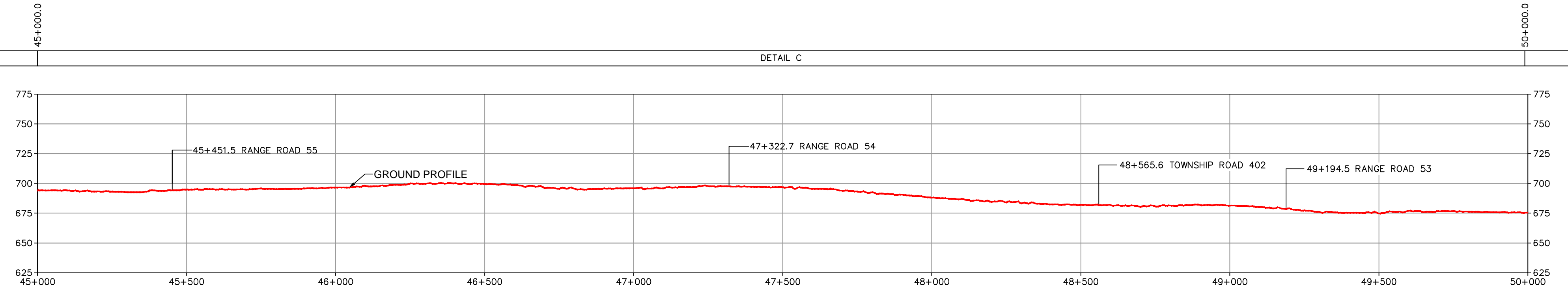
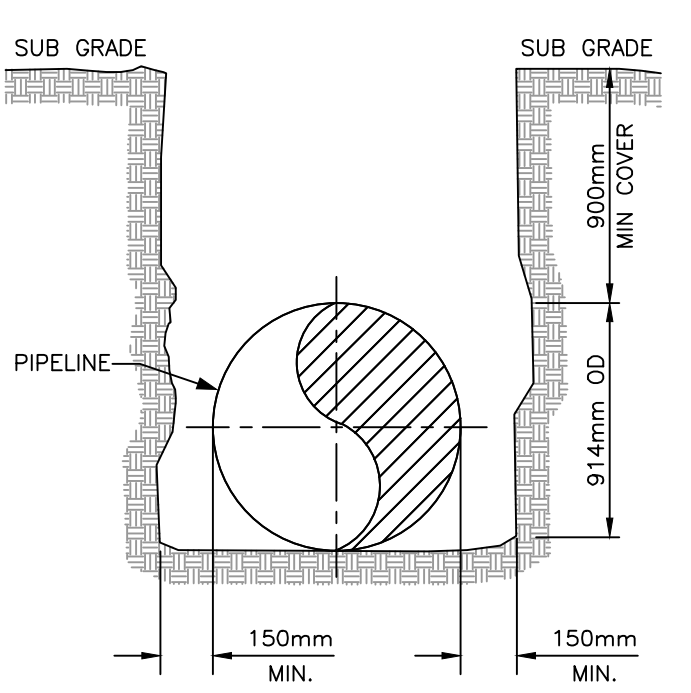
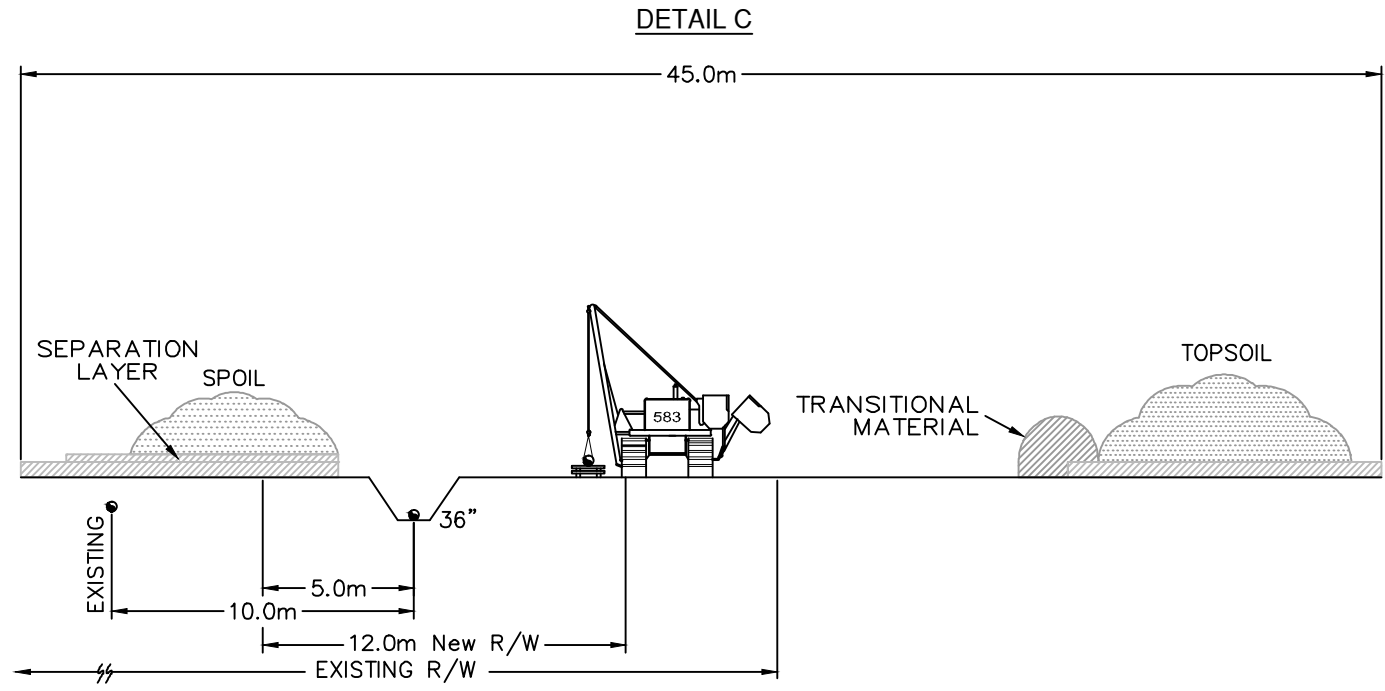
PIPE PROFILE  
SCALE 1:10000 HORIZONTAL, 1:2500 VERTICAL

**LEGEND**

- ENBRIDGE KILOMETRE POST (KME)
- ENBRIDGE L3R KILOMETRE POST (KP)
- ENBRIDGE L3R STATIONING (STA.)
- ENBRIDGE L3R TRACT / PARCEL NUMBER
- PROPOSED ENBRIDGE EASEMENT



- NOTES:**
- ALL MEASUREMENTS ARE IN METERS UNLESS NOTED OTHERWISE.
  - ALL EASEMENT LENGTHS ARE ALONG DITCHLINE OF PROPOSED ENBRIDGE EASEMENT.
  - AREAS AND DISTANCES BASED ON EXISTING ENBRIDGE ROUTE SHEET DIGITAL MAPPING DATA FILES.
  - AREAS ARE COMPUTER GENERATED FROM THE PROPOSED EASEMENT PERIMETER.
  - TO CONVERT FROM METRIC TO IMPERIAL UNITS USE:  
0.3048 METRE = 1 FOOT  
1.609344 KILOMETRE = 1 MILE  
1.0 HECTARE = 2.471 ACRES
  - FOR INFORMATION PURPOSES, EXISTING ENBRIDGE EASEMENTS MAY ALSO BE SHOWN.
  - REDUCED SIZE DRAWINGS WILL NOT BE TO SCALE.



COPYRIGHT © THIS DRAWING IS THE PROPERTY OF ENBRIDGE AND SHALL NOT BE REPRODUCED EITHER IN WHOLE OR IN PART WITHOUT PRIOR WRITTEN CONSENT OF ENBRIDGE

**ENBRIDGE** ENBRIDGE PIPELINES INC.  
10201 JASPER AVENUE  
EDMONTON ALBERTA CANADA

LINE 3 REPLACEMENT PROJECT (LINE 93)  
NPS 36 PIPELINE  
PLAN AND PROFILE  
STA. 45+000.0 TO STA. 50+000.0

DRAWN *CM*/CHECK *DJS*/APPROVE  
DATE 21-OCT-16/SCALE 1:10000/ APPROVE

**D-PPBOR-SK1010** **1010**



BOOK OF REFERENCE  
PROVINCE OF ALBERTA

DWG No.: D-PPBOR-SK1010

TRACT	PARCEL #	TITLE NUMBER	LOT	BLOCK	PLAN	LEGAL DESCRIPTION				PARTY TYPE	NAME	WIDTH OF PROPOSED EASEMENT (METRES)	LENGTH (METRES)	AREA (HA.)	
						EXT.	LOC.	SEC.	TWP.						RGE.
<b>M.D OF PROVOST No. 52, AB</b>															
AL-180	0017 922 444	922 090 009 +2				S.E.	19	40	5	W.4M.	OWNER	LAZY HE RANCH LTD	12.0	212.7	0.26
AL-180.1	N/A	N/A				S.E.	19	40	5	W.4M.	OWNER	HER MAJESTY THE QUEEN IN RIGHT OF ALBERTA	12.0	30.1	0.03
AL-181	0025 686 114	454018ENP				N.E.	18	40	5	W.4M.	OWNER	HER MAJESTY THE QUEEN IN RIGHT OF ALBERTA	12.0	197.2	0.24
AL-182	0017 922 428	922 090 009 +1				N.W.	17	40	5	W.4M.	OWNER	LAZY HE RANCH LTD	12.0	922.8	1.11
AL-183	0015 142 813	092 284 143 +3				N.E.	17	40	5	W.4M.	OWNER	KIM LYNELLE AKRE	12.0	513.4	0.61
AL-184	0015 142 821	092 284 143 +2				S.E.	17	40	5	W.4M.	OWNER	KIM LYNELLE AKRE	12.0	410.4	0.50
AL-185	0023 136 591	022 162 716 +1				S.W.	16	40	5	W.4M.	OWNER	ECHO SAND RANCHING LTD	12.0	924.7	1.11
AL-186	0016 305 337	022 146 991 +21				S.E.	16	40	5	W.4M.	OWNER	ECHO SAND RANCHING LTD	12.0	284.5	0.34
AL-187	0015 142 847	932 124 173				N.E.	9	40	5	W.4M.	OWNER	ALLAN AKRE	12.0	596.3	0.72
AL-188	0025 685 951	454010NWNP				N.W.	10	40	5	W.4M.	OWNER	HER MAJESTY THE QUEEN IN RIGHT OF ALBERTA	12.0	793.1	0.95



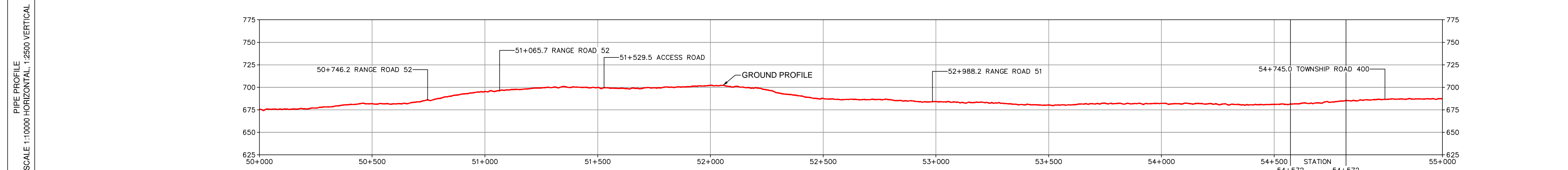
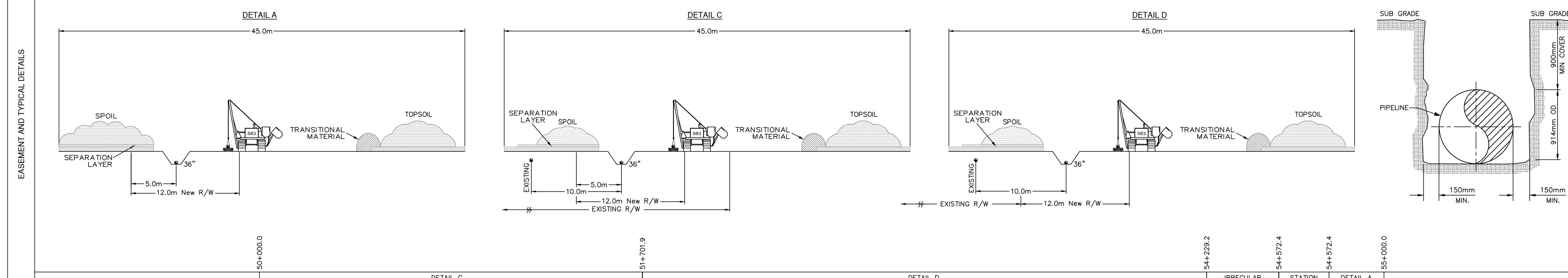
OWNERSHIP TRACT No.	AL-188	AL-189	AL-190	AL-190	AL-191	AL-192	AL-193	AL-194	AL-195	AL-196	AL-197	AL-198	AL-199	AL-197	AL-200
AREA OF EASEMENT	0.16ha	0.12ha	0.59ha	0.34ha	0.87ha	0.30ha	1.11ha	0.54ha	0.57ha	0.41ha	0.36ha	0.00ha	0.00ha	0.19	0.29ha
LENGTH OF EASEMENT	129.1m	99.4m	488.7m	284.6m	722.9m	250.5m	924.3	454.7m	475.8m	340.4m	299.9m	183.6m	69.2m	160.8m	241.6m

**LEGEND**

- ENBRIDGE KILOMETRE POST (KME)
- ENBRIDGE L3R KILOMETRE POST (KP)
- ENBRIDGE L3R STATIONING (STA.)
- ENBRIDGE L3R TRACT / PARCEL NUMBER
- PROPOSED ENBRIDGE EASEMENT

0 200 400 600  
SCALE IN METERS

- NOTES:**
- ALL MEASUREMENTS ARE IN METERS UNLESS NOTED OTHERWISE.
  - ALL EASEMENT LENGTHS ARE ALONG DITCHLINE OF PROPOSED ENBRIDGE EASEMENT.
  - AREAS AND DISTANCES BASED ON EXISTING ENBRIDGE ROUTE SHEET DIGITAL MAPPING DATA FILES.
  - AREAS ARE COMPUTER GENERATED FROM THE PROPOSED EASEMENT PERIMETER.
  - TO CONVERT FROM METRIC TO IMPERIAL UNITS USE:  
0.3048 METRE = 1 FOOT  
1.609344 KILOMETRE = 1 MILE  
1.0 HECTARE = 2.471 ACRES
  - FOR INFORMATION PURPOSES, EXISTING ENBRIDGE EASEMENTS MAY ALSO BE SHOWN.
  - REDUCED SIZE DRAWINGS WILL NOT BE TO SCALE.



COPYRIGHT © THIS DRAWING IS THE PROPERTY OF ENBRIDGE AND SHALL NOT BE REPRODUCED EITHER IN WHOLE OR IN PART WITHOUT PRIOR WRITTEN CONSENT OF ENBRIDGE.

**ENBRIDGE** ENBRIDGE PIPELINES INC.  
10201 JASPER AVENUE  
EDMONTON ALBERTA CANADA

LINE 3 REPLACEMENT PROJECT (LINE 93)  
NPS 36 PIPELINE  
PLAN AND PROFILE  
STA. 50+000.0 TO STA. 55+000.0

DRAWN *MM* / CHECK *CM* / APPROVE  
DATE 21-OCT-16 / SCALE 1:10000 / APPROVE

**D-PPBOR-SK1011** **1011**



BOOK OF REFERENCE  
PROVINCE OF ALBERTA

DWG No.: D-PPBOR-SK1011

TRACT	PARCEL #	TITLE NUMBER	LOT	BLOCK	PLAN	LEGAL DESCRIPTION					PARTY TYPE	NAME	WIDTH OF PROPOSED EASEMENT (METRES)	LENGTH (METRES)	AREA (HA.)
						EXT.	LOC.	SEC.	TWP.	RGE.					
<b>M.D. OF PROVOST No. 52, AB</b>															
AL-188	0025 685 951	454010NWNP				N.W.	10	40	5	W.4M.	OWNER	HER MAJESTY THE QUEEN IN RIGHT OF ALBERTA	12.0	129.1	0.16
AL-189	0016 900 961	982 011 511				N.E.	10	40	5	W.4M.	OWNER	LOYAL JOHN SANNACHAN JUDITH LYNN SANNACHAN	12.0	99.4	0.12
AL-190	0016 900 979	982 011 511				S.E.	10	40	5	W.4M.	OWNER	LOYAL JOHN SANNACHAN JUDITH LYNN SANNACHAN	12.0	773.3	0.93
AL-191	0018 648 121	102 277 721				S.W.	11	40	5	W.4M.	OWNER	BOB HOWES GAYLE HOWES	12.0	722.9	0.87
AL-192	0023 758 238	102 277 720				N.W.	2	40	5	W.4M.	OWNER	BOB HOWES GAYLE HOWES	12.0	250.5	0.30
AL-193	0023 758 246	102 277 720				N.E.	2	40	5	W.4M.	OWNER	BOB HOWES GAYLE HOWES	12.0	924.3	1.11
AL-194	0016 175 045	122 056 536 +2				N.W.	1	40	5	W.4M.	OWNER	GRANT HAGER DENISE HAGER	12.0	454.7	0.54
AL-195	0010 303 873	122 056 536 +1				S.W.	1	40	5	W.4M.	OWNER	GRANT HAGER DENISE HAGER	12.0	475.8	0.57
AL-196	0030 860 457	122 056 536 +3				S.E.	1	40	5	W.4M.	OWNER	GRANT HAGER DENISE HAGER	12.0	340.4	0.41
AL-197	0030 860 464	042 560 152			042 2350	S.E.	1	40	5	W.4M.	OWNER	ALTALINK MANAGEMENT LTD	12.0	460.7	0.55
AL-198	0011 024 007	852 222 433			852 1835	S.E.	1	40	5	W.4M.	OWNER	INTERPROVINCIAL PIPE LINE LIMITED.	12.0	183.6	0.00

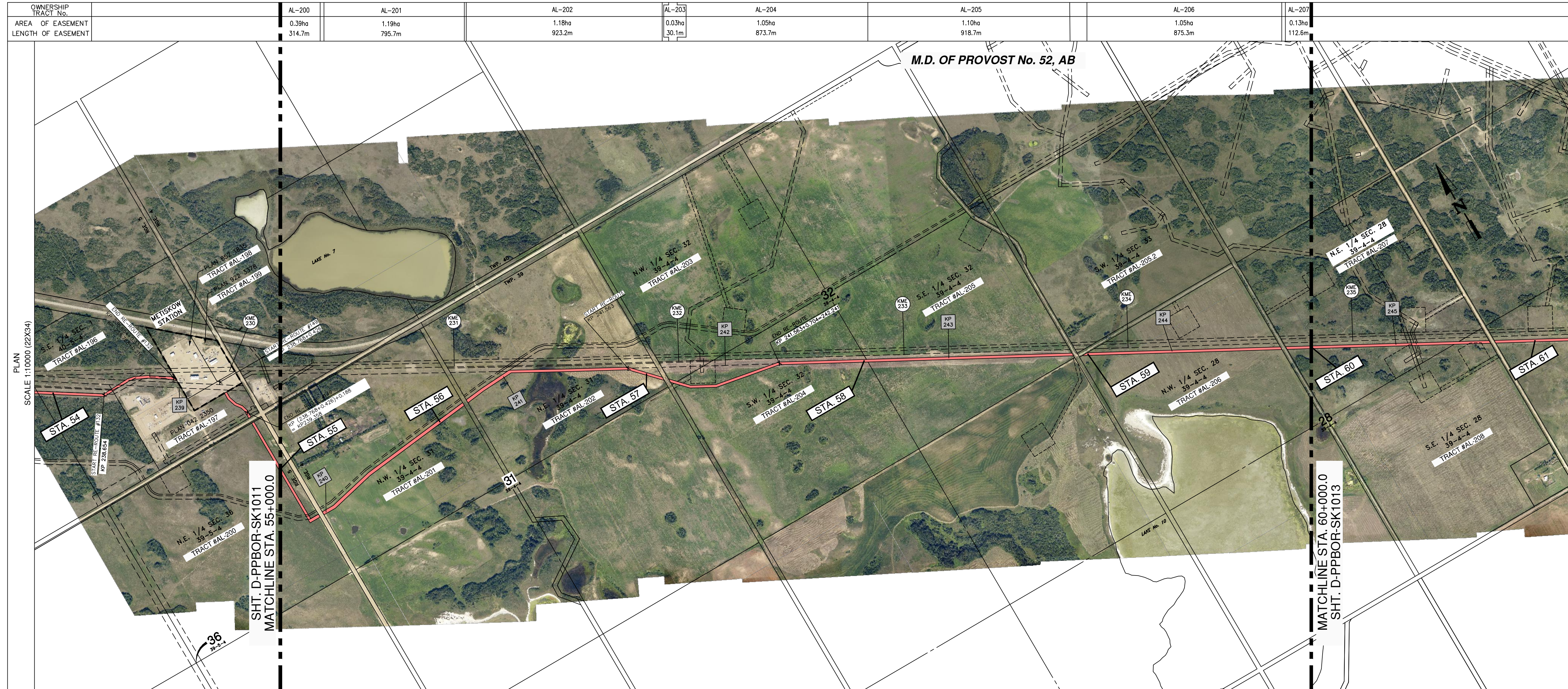


AL-199	0024 148 678	922 394 689	922 3378	S.E.	1	40	5	W.4M.	OWNER	INTERPROVINCIAL PIPE LINE INC.	12.0	69.2	0.00
AL-200	0023 128 424	242B269		N.E.	36	39	5	W.4M.	OWNER	MENZIES FARMS LTD	12.0	241.6	0.29







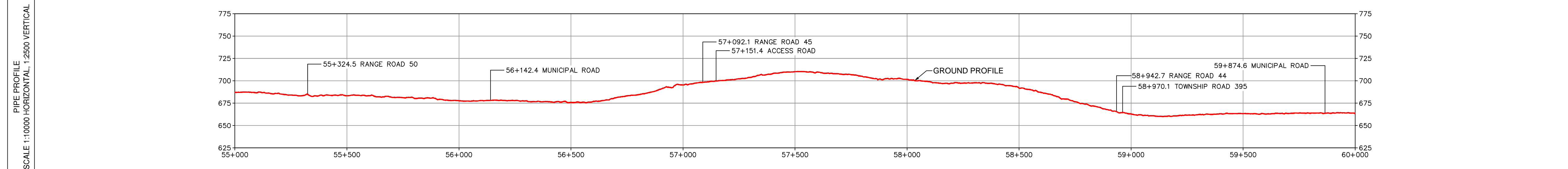
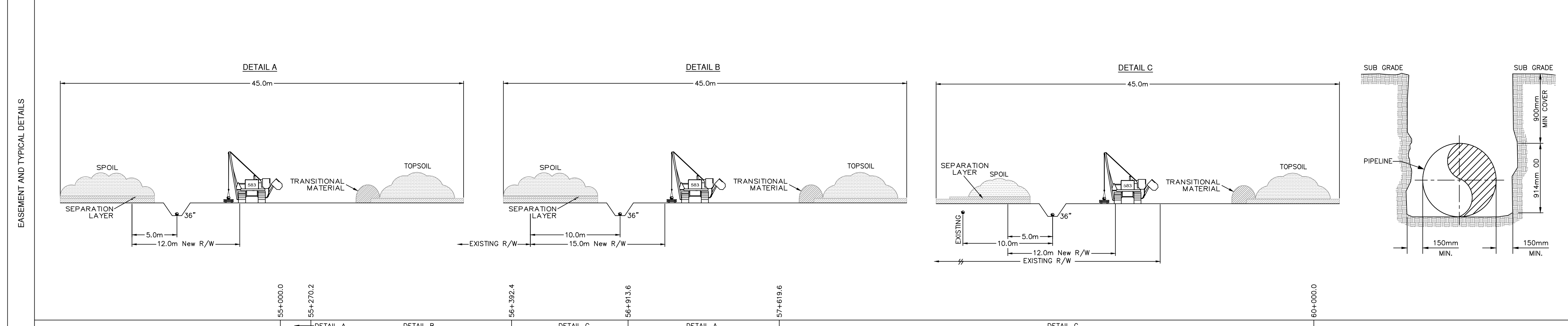


**LEGEND**

- ENBRIDGE KILOMETRE POST (KME)
- ENBRIDGE L3R KILOMETRE POST (KP)
- ENBRIDGE L3R STATIONING (STA.)
- ENBRIDGE L3R TRACT / PARCEL NUMBER
- PROPOSED ENBRIDGE EASEMENT

0 200 400 600  
SCALE IN METERS

- NOTES:**
- ALL MEASUREMENTS ARE IN METERS UNLESS NOTED OTHERWISE.
  - ALL EASEMENT LENGTHS ARE ALONG DITCHLINE OF PROPOSED ENBRIDGE EASEMENT.
  - AREAS AND DISTANCES BASED ON EXISTING ENBRIDGE ROUTE SHEET DIGITAL MAPPING DATA FILES.
  - AREAS ARE COMPUTER GENERATED FROM THE PROPOSED EASEMENT PERIMETER.
  - TO CONVERT FROM METRIC TO IMPERIAL UNITS USE:  
0.3048 METRE = 1 FOOT  
1.609344 KILOMETRE = 1 MILE  
1.0 HECTARE = 2.471 ACRES
  - FOR INFORMATION PURPOSES, EXISTING ENBRIDGE EASEMENTS MAY ALSO BE SHOWN.
  - REDUCED SIZE DRAWINGS WILL NOT BE TO SCALE.



COPYRIGHT © THIS DRAWING IS THE PROPERTY OF ENBRIDGE AND SHALL NOT BE REPRODUCED EITHER IN WHOLE OR IN PART WITHOUT PRIOR WRITTEN CONSENT OF ENBRIDGE.

**ENBRIDGE** ENBRIDGE PIPELINES INC.  
10201 JASPER AVENUE  
EDMONTON ALBERTA CANADA

LINE 3 REPLACEMENT PROJECT (LINE 93)  
NPS 36 PIPELINE  
PLAN AND PROFILE  
STA. 55+000.0 TO STA. 60+000.0

DRAWN CM CHECK DJS APPROVE  
DATE 21-OCT-16 SCALE 1:10000 APPROVE

**D-PPBOR-SK1012** **1012**

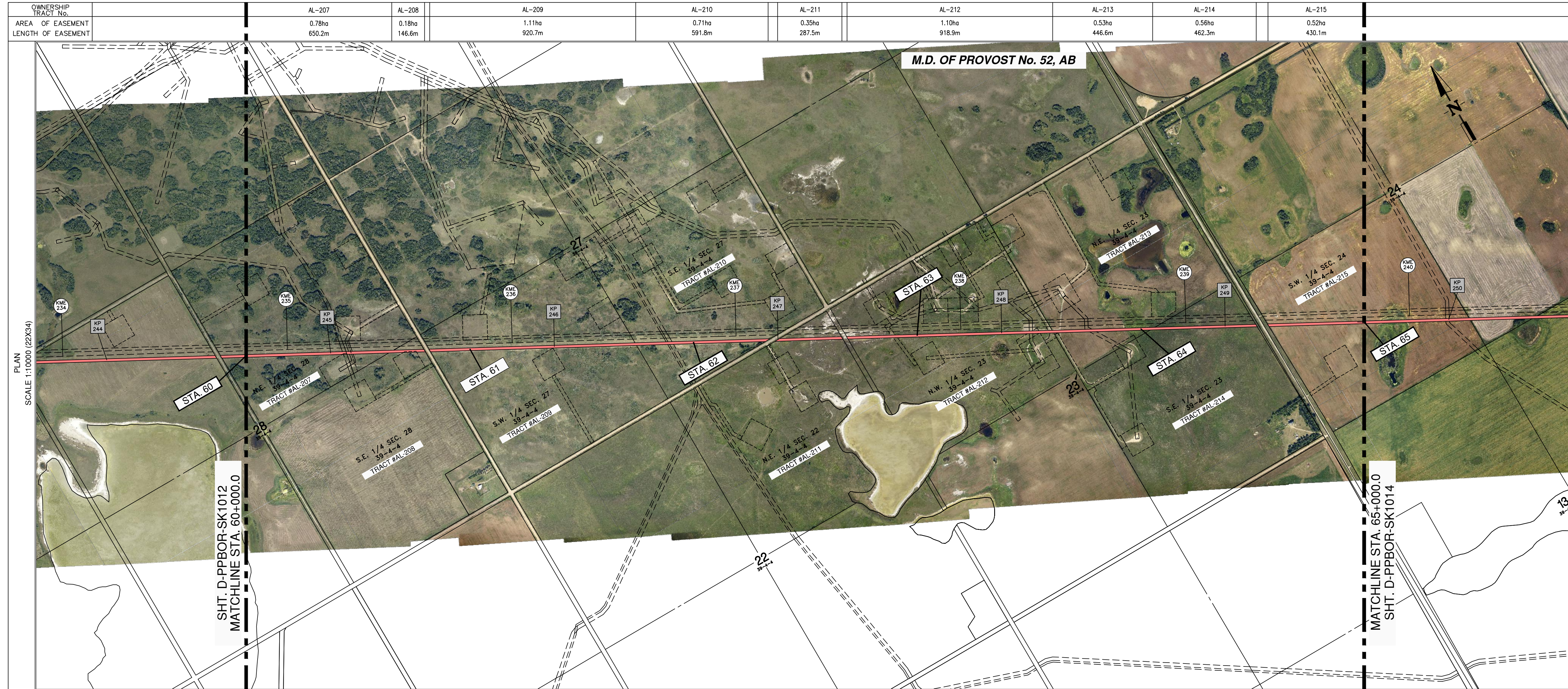


BOOK OF REFERENCE  
PROVINCE OF ALBERTA

DWG No.: D-PPBOR-SK1012

TRACT	PARCEL #	TITLE NUMBER	LOT	BLOCK	PLAN	LEGAL DESCRIPTION				PARTY TYPE	NAME	WIDTH OF PROPOSED EASEMENT (METRES)	LENGTH (METRES)	AREA (HA.)	
						EXT.	LOC.	SEC.	TWP. RGE. MER.						
<b>M.D OF PROVOST No. 52, AB</b>															
AL-200	0023 128 424	242B269				N.E.	36	39	5	W.4M.	OWNER	MENZIES FARMS LTD	12.0	269.7	0.32
													15.0	45	0.07
AL-201	0027 660 273	982 316 809				N.W.	31	39	4	W.4M.	OWNER	EDWARD F MASSON	15.0	795.7	1.19
AL-202	0015 345 565	982 316 809				N.E.	31	39	4	W.4M.	OWNER	EDWARD F MASSON	15.0	239.7	0.35
													12.0	683.5	0.83
AL-203	0020 918 231	206E189				N.W.	32	39	4	W.4M.	OWNER	MENZIES FARMS LTD	12.0	30.1	0.03
AL-204	0020 918 257	206E189				S.W.	32	39	4	W.4M.	OWNER	MENZIES FARMS LTD	12.0	873.7	1.05
AL-205	0020 918 264	206E189				S.E.	32	39	4	W.4M.	OWNER	MENZIES FARMS LTD	12.0	918.7	1.10
AL-206	0023 758 279	062 103 739 +1				N.W.	28	39	4	W.4M.	OWNER	WADE JAMES MANNING SYLVIA ANN MANNING	12	875.3	1.05
AL-207	0017 120 411	062 047 675				N.E.	28	39	4	W.4M.	OWNER	WADE JAMES MANNING SYLVIA ANN MANNING	12	112.6	0.13



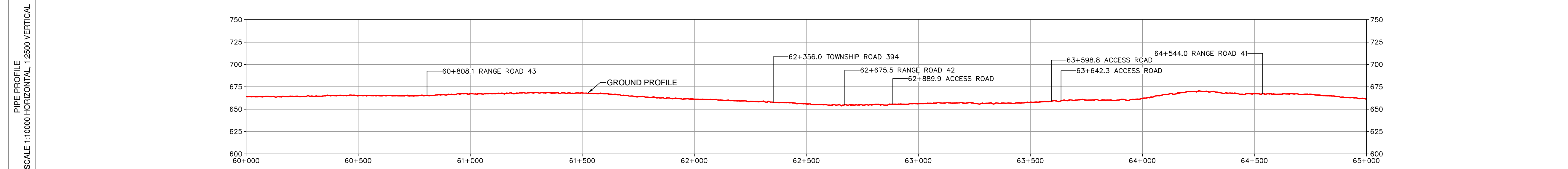
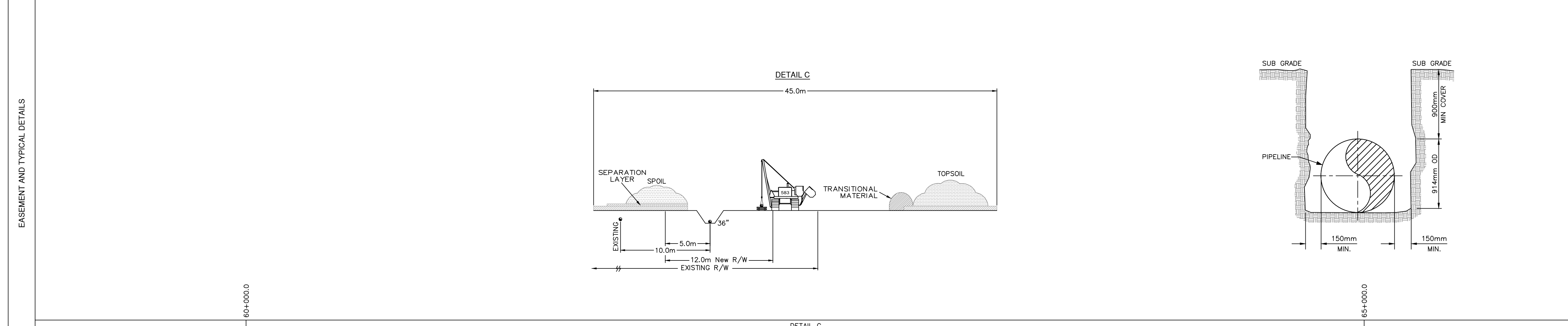


**LEGEND**

- ENBRIDGE KILOMETRE POST (KME)
- ENBRIDGE L3R KILOMETRE POST (KP)
- ENBRIDGE L3R STATIONING (STA.)
- ENBRIDGE L3R TRACT / PARCEL NUMBER
- PROPOSED ENBRIDGE EASEMENT

0 200 400 600  
SCALE IN METERS

- NOTES:**
- ALL MEASUREMENTS ARE IN METERS UNLESS NOTED OTHERWISE.
  - ALL EASEMENT LENGTHS ARE ALONG DITCHLINE OF PROPOSED ENBRIDGE EASEMENT.
  - AREAS AND DISTANCES BASED ON EXISTING ENBRIDGE ROUTE SHEET DIGITAL MAPPING DATA FILES.
  - AREAS ARE COMPUTER GENERATED FROM THE PROPOSED EASEMENT PERIMETER.
  - TO CONVERT FROM METRIC TO IMPERIAL UNITS USE:  
0.3048 METRE = 1 FOOT  
1.609344 KILOMETRE = 1 MILE  
1.0 HECTARE = 2.471 ACRES
  - FOR INFORMATION PURPOSES, EXISTING ENBRIDGE EASEMENTS MAY ALSO BE SHOWN.
  - REDUCED SIZE DRAWINGS WILL NOT BE TO SCALE.



COPYRIGHT © THIS DRAWING IS THE PROPERTY OF ENBRIDGE AND SHALL NOT BE REPRODUCED EITHER IN WHOLE OR IN PART WITHOUT PRIOR WRITTEN CONSENT OF ENBRIDGE.

**ENBRIDGE** ENBRIDGE PIPELINES INC.  
10201 JASPER AVENUE  
EDMONTON ALBERTA CANADA

LINE 3 REPLACEMENT PROJECT (LINE 93)  
NPS 36 PIPELINE  
PLAN AND PROFILE  
STA. 60+000.0 TO STA. 65+000.0

DRAWN *NW* CHECK *CM* APPROVE  
DATE 21-OCT-16 SCALE 1:10000 APPROVE

**D-PPBOR-SK1013** **1013**

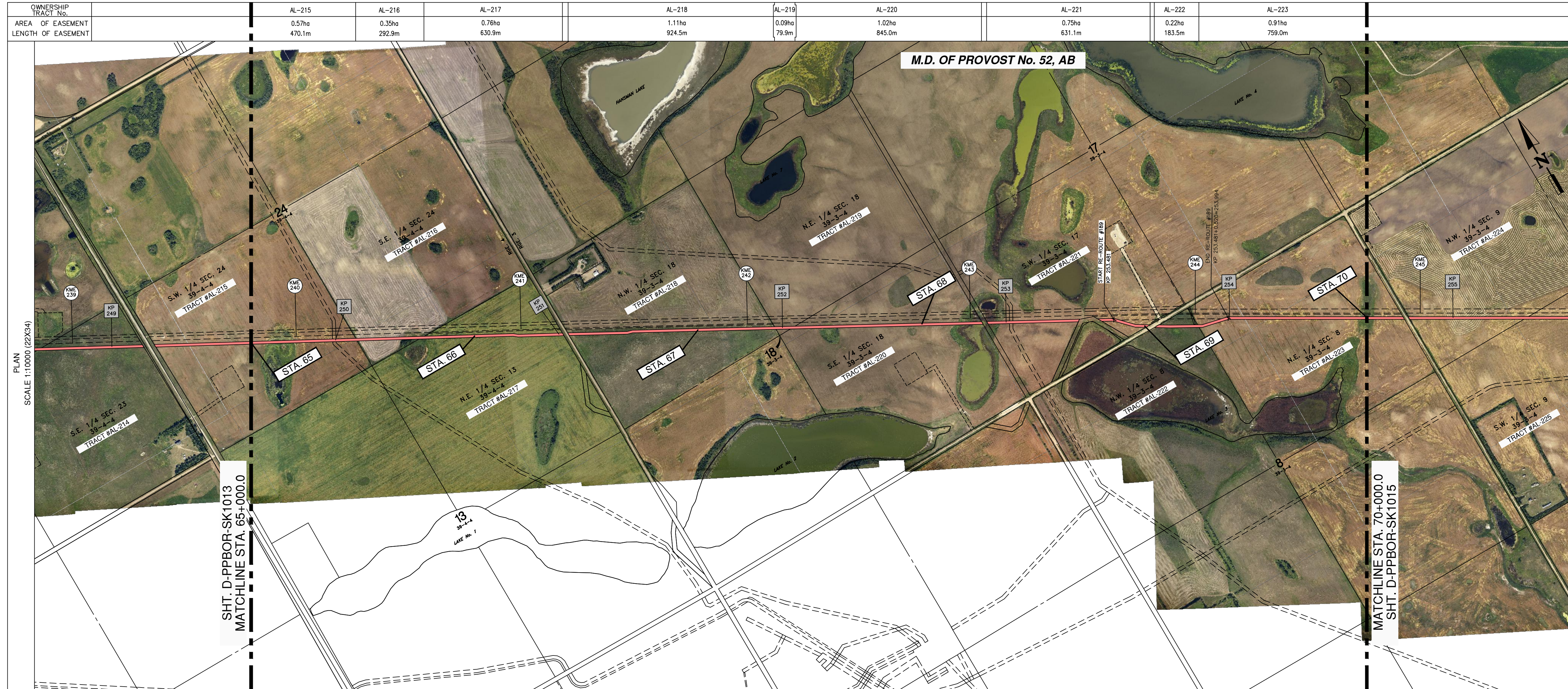


BOOK OF REFERENCE  
PROVINCE OF ALBERTA

DWG No.: D-PPBOR-SK1013

TRACT	PARCEL #	TITLE NUMBER	LOT	BLOCK	PLAN	LEGAL DESCRIPTION					PARTY TYPE	NAME	WIDTH OF PROPOSED EASEMENT (METRES)	LENGTH (METRES)	AREA (HA.)
						EXT.	LOC.	SEC.	TWP.	RGE.					
<b>M.D. OF PROVOST No. 52, AB</b>															
AL-207	0017 120 411	062 047 675				N.E.	28	39	4	W.4M.	OWNER	WADE JAMES MANNING SYLVIA ANN MANNING	12.0	650.2	0.78
AL-208	0031 601 347	062 103 739 +1				S.E.	28	39	4	W.4M.	OWNER	WADE JAMES MANNING SYLVIA ANN MANNING	12.0	146.6	0.18
AL-209	0012 397 725	012 132 675				S.W.	27	39	4	W.4M.	OWNER	NEUFELD RESOURCES INC	12.0	920.7	1.11
AL-210	0012 397 741	012 132 678				S.E.	27	39	4	W.4M.	OWNER	NEUFELD RESOURCES INC	12.0	591.8	0.71
AL-211	0020 566 627	862 030 850 A				N.E.	22	39	4	W.4M.	OWNER	VERNON CECIL MCNALLEY BRIAN JAMES MCNALLEY	12.0	287.5	0.35
AL-212	0019 596 890	862 030 850				N.W.	23	39	4	W.4M.	OWNER	VERNON CECIL MCNALLEY BRIAN JAMES MCNALLEY	12.0	918.9	1.10
AL-213	0011 071 669	092 158 206				N.E.	23	39	4	W.4M.	OWNER	SHAUNA ARGO	12	446.6	0.53
AL-214	0011 071 677	972 122 530 +1				S.E.	23	39	4	W.4M.	OWNER	LEN FOSSEN	12	462.3	0.56
AL-215	0011 060 423	892 290 015				S.W.	24	39	4	W.4M.	OWNER	MENZIES FARMS LTD	12	430.1	0.52



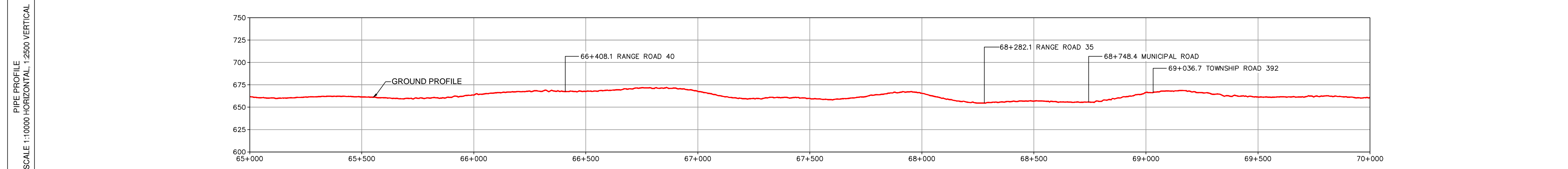
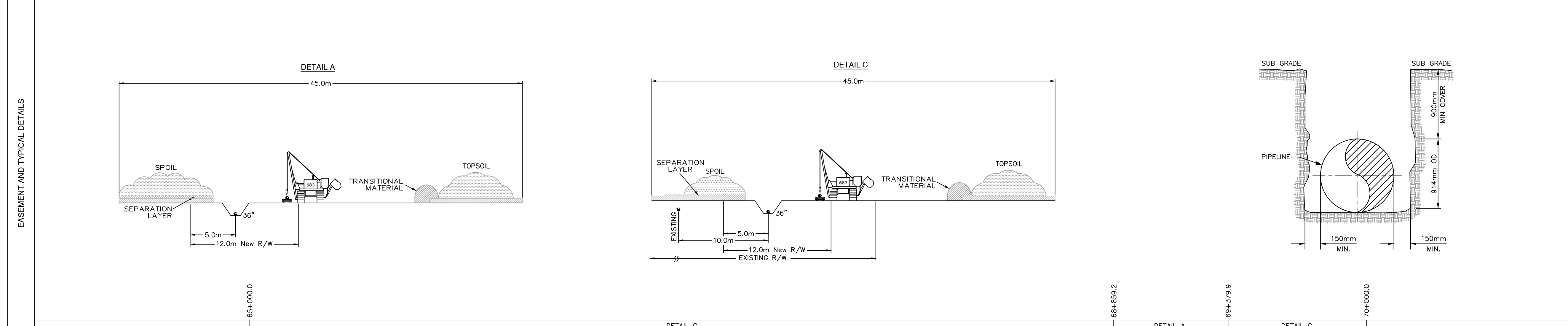


**LEGEND**

- ENBRIDGE KILOMETRE POST (KME)
- ENBRIDGE L3R KILOMETRE POST (KP)
- ENBRIDGE L3R STATIONING (STA.)
- ENBRIDGE L3R TRACT / PARCEL NUMBER
- PROPOSED ENBRIDGE EASEMENT

0 200 400 600  
SCALE IN METERS

- NOTES:**
- ALL MEASUREMENTS ARE IN METERS UNLESS NOTED OTHERWISE.
  - ALL EASEMENT LENGTHS ARE ALONG DITCHLINE OF PROPOSED ENBRIDGE EASEMENT.
  - AREAS AND DISTANCES BASED ON EXISTING ENBRIDGE ROUTE SHEET DIGITAL MAPPING DATA FILES.
  - AREAS ARE COMPUTER GENERATED FROM THE PROPOSED EASEMENT PERIMETER.
  - TO CONVERT FROM METRIC TO IMPERIAL UNITS USE:  
0.3048 METRE = 1 FOOT  
1.609344 KILOMETRE = 1 MILE  
1.0 HECTARE = 2.471 ACRES
  - FOR INFORMATION PURPOSES, EXISTING ENBRIDGE EASEMENTS MAY ALSO BE SHOWN.
  - REDUCED SIZE DRAWINGS WILL NOT BE TO SCALE.



COPYRIGHT © THIS DRAWING IS THE PROPERTY OF ENBRIDGE AND SHALL NOT BE REPRODUCED EITHER IN WHOLE OR IN PART WITHOUT PRIOR WRITTEN CONSENT OF ENBRIDGE.

**ENBRIDGE** ENBRIDGE PIPELINES INC.  
10201 JASPER AVENUE  
EDMONTON ALBERTA CANADA

LINE 3 REPLACEMENT PROJECT (LINE 93)  
NPS 36 PIPELINE  
PLAN AND PROFILE  
STA. 65+000.0 TO STA. 70+000.0

DRAWN CM CHECK DJS APPROVE  
DATE 21-OCT-16 SCALE 1:10000 APPROVE

**D-PPBOR-SK1014** 1014

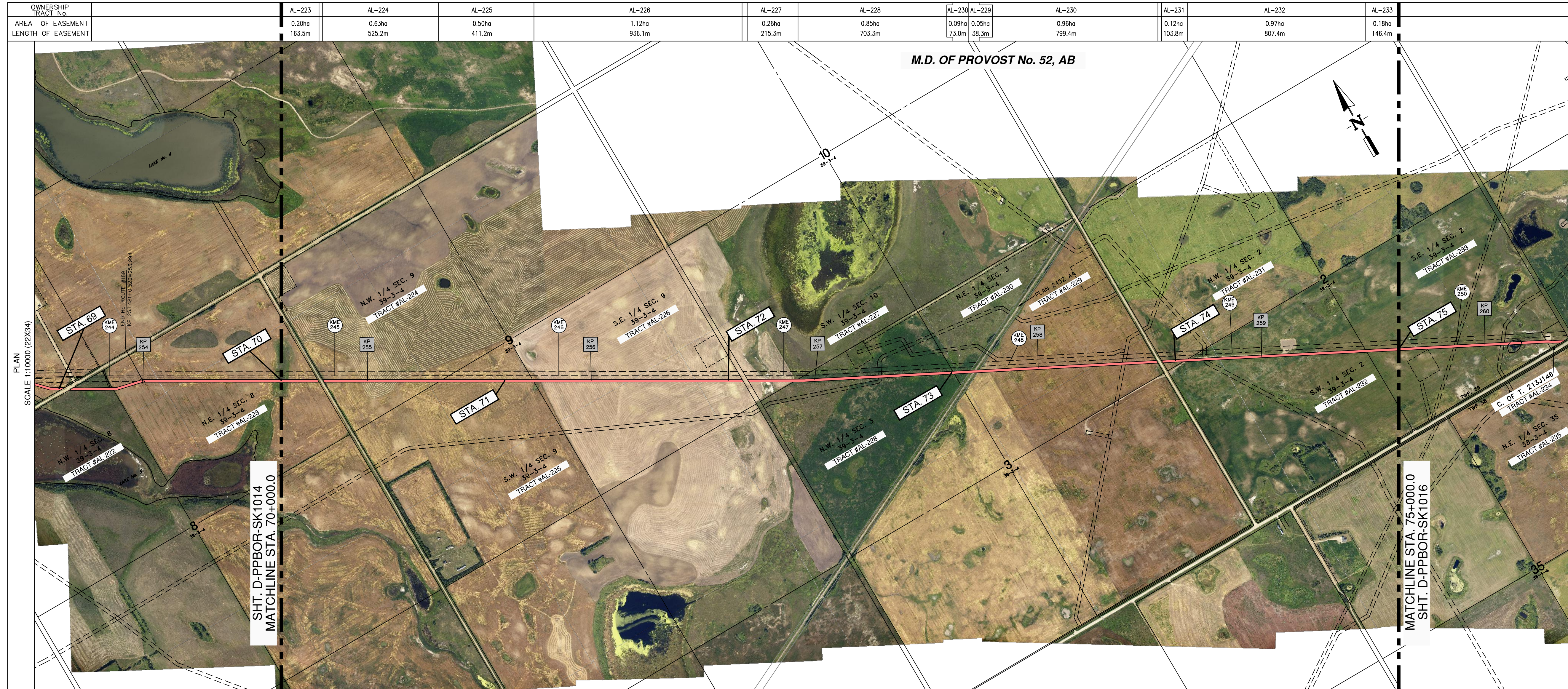


BOOK OF REFERENCE  
PROVINCE OF ALBERTA

DWG No.: D-PPBOR-SK1014

TRACT	PARCEL #	TITLE NUMBER	LOT	BLOCK	LEGAL DESCRIPTION							PARTY TYPE	NAME	WIDTH OF PROPOSED EASEMENT (METRES)	LENGTH (METRES)	AREA (HA.)
					PLAN	EXT.	LOC.	SEC.	TWP.	RGE.	MER.					
<b>M.D OF PROVOST No. 52, AB</b>																
AL-215	0011 060 423	892 290 015				S.W.	24	39	4	W.4M.	OWNER	MENZIES FARMS LTD	12.0	470.1	0.57	
AL-216	0021 788 550	922 073 904				S.E.	24	39	4	W.4M.	OWNER	DIANE BROEMELING DALE BROEMELING	12.0	292.9	0.35	
AL-217	0023 781 388	152 073 042				N.E.	13	39	4	W.4M.	OWNER	JONATHAN DANIEL MELVIN PAULGAARD	12.0	630.9	0.76	
AL-218	0032 243 164	072 166 786				N.W.	18	39	3	W.4M.	OWNER	1268823 ALBERTA LTD	12.0	924.5	1.11	
AL-219	0022 584 818	203E189				N.E.	18	39	3	W.4M.	OWNER	MENZIES FARMS LTD	12.0	79.9	0.09	
AL-220	0022 584 826	203E189				S.E.	18	39	3	W.4M.	OWNER	MENZIES FARMS LTD	12.0	845.0	1.02	
AL-221	0023 572 796	202E189				S.W.	17	39	3	W.4M.	OWNER	MENZIES FARMS LTD	12.0	631.1	0.75	
AL-222	0023 573 034	102 101 536 +2				N.W.	8	39	3	W.4M.	OWNER	SCAMMELL'S CONTRACTING LTD	12.0	183.5	0.22	
AL-223	0022 612 014	199E189				N.E.	8	39	3	W.4M.	OWNER	MENZIES FARMS LTD	12	759.0	0.91	



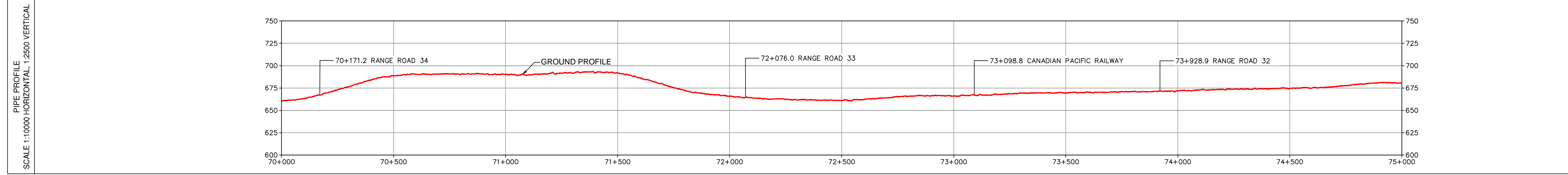
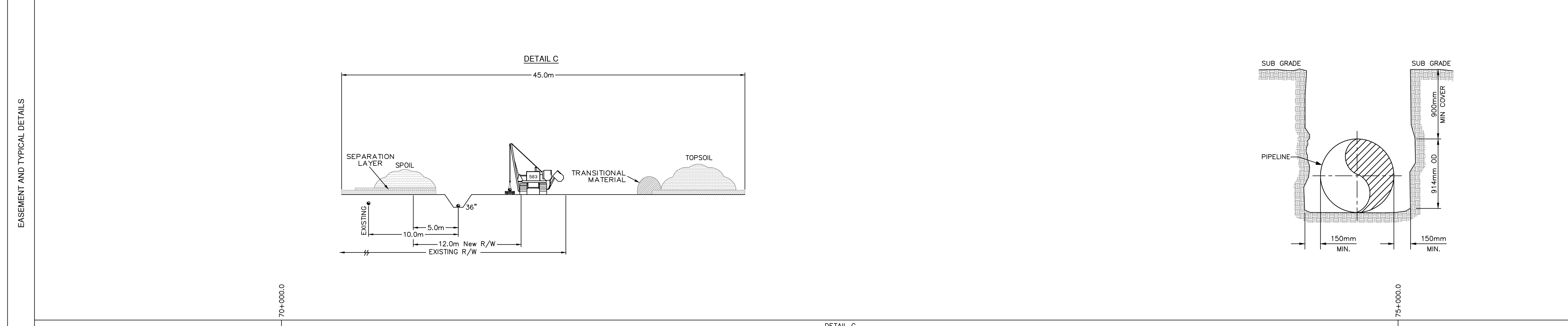


**LEGEND**

- ENBRIDGE KILOMETRE POST (KME)
- ENBRIDGE L3R KILOMETRE POST (KP)
- ENBRIDGE L3R STATIONING (STA.)
- ENBRIDGE L3R TRACT / PARCEL NUMBER
- PROPOSED ENBRIDGE EASEMENT

0 200 400 600  
SCALE IN METERS

- NOTES:**
1. ALL MEASUREMENTS ARE IN METERS UNLESS NOTED OTHERWISE.
  2. ALL EASEMENT LENGTHS ARE ALONG DITCHLINE OF PROPOSED ENBRIDGE EASEMENT.
  3. AREAS AND DISTANCES BASED ON EXISTING ENBRIDGE ROUTE SHEET DIGITAL MAPPING DATA FILES.
  4. AREAS ARE COMPUTER GENERATED FROM THE PROPOSED EASEMENT PERIMETER.
  5. TO CONVERT FROM METRIC TO IMPERIAL UNITS USE:  
0.3048 METRE = 1 FOOT  
1.609344 KILOMETRE = 1 MILE  
1.0 HECTARE = 2.471 ACRES
  6. FOR INFORMATION PURPOSES, EXISTING ENBRIDGE EASEMENTS MAY ALSO BE SHOWN.
  7. REDUCED SIZE DRAWINGS WILL NOT BE TO SCALE.



COPYRIGHT © THIS DRAWING IS THE PROPERTY OF ENBRIDGE AND SHALL NOT BE REPRODUCED EITHER IN WHOLE OR IN PART WITHOUT PRIOR WRITTEN CONSENT OF ENBRIDGE.

ENBRIDGE PIPELINES INC.  
10201 JASPER AVENUE  
EDMONTON ALBERTA CANADA

LINE 3 REPLACEMENT PROJECT (LINE 93)

NPS 36 PIPELINE  
PLAN AND PROFILE  
STA. 70+000.0 TO STA. 75+000.0

DRAWN	CM/CHECK	DJS/APPROVE
DATE 21-OCT-16	SCALE 1:10000	APPROVE

**D-PPBOR-SK1015**
**1015**

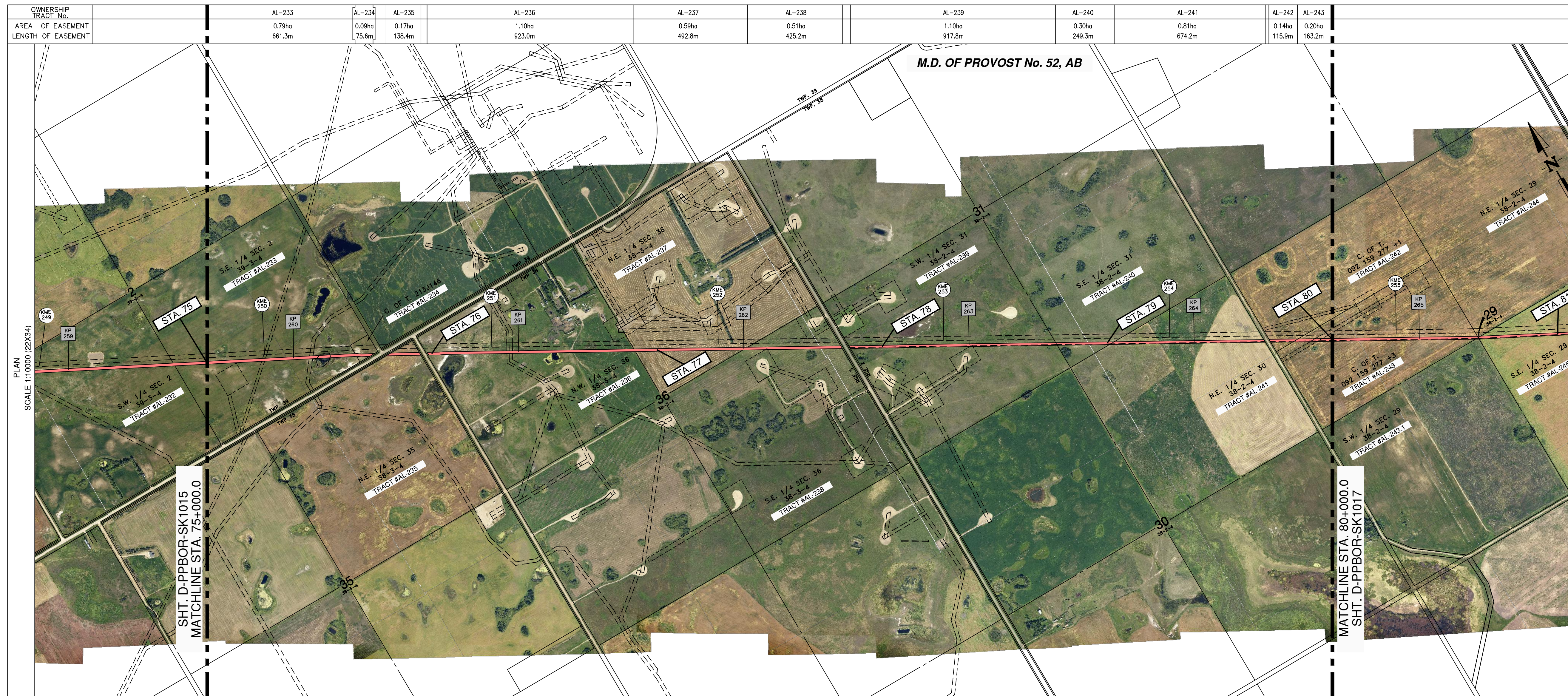


BOOK OF REFERENCE  
PROVINCE OF ALBERTA

DWG No.: D-PPBOR-SK1015

TRACT	PARCEL #	TITLE NUMBER	LOT	BLOCK	PLAN	LEGAL DESCRIPTION					PARTY TYPE	NAME	WIDTH OF PROPOSED EASEMENT (METRES)	LENGTH (METRES)	AREA (HA.)
						EXT.	LOC.	SEC.	TWP.	RGE.					
<b>M.D OF PROVOST No. 52, AB</b>															
AL-223	0022 612 014	199E189				N.E.	8	39	3	W.4M.	OWNER	MENZIES FARMS LTD	12.0	163.5	0.20
AL-224	0023 573 000	062 416 991 +2				N.W.	9	39	3	W.4M.	OWNER	MAURICE EDWARD O'CALLAGHAN MAUREEN O'CALLAGHAN-DOUGLAS COLLEEN VAUGHAN	12.0	525.2	0.63
AL-225	0023 807 266	072 198 185				S.W.	9	39	3	W.4M.	OWNER	MAURICE EDWARD O'CALLAGHAN	12.0	411.2	0.50
AL-226	0023 573 018	012 240 503 +1				S.E.	9	39	3	W.4M.	OWNER	COLLEEN VAUGHAN	12.0	936.1	1.12
AL-227	0018 216 978	872 081 920A				S.W.	10	39	3	W.4M.	OWNER	MAURICE EDWARD O'CALLAGHAN	12.0	215.3	0.26
AL-228	0010 342 525	822 092 439				N.W.	3	39	3	W.4M.	OWNER	DONALD J FRASER	12.0	703.3	0.85
AL-229	0019 785 824	792 228 042			2452 AA	N.E.	3	39	3	W.4M.	OWNER	CANADIAN PACIFIC LIMITED	12.0	38.3	0.05
AL-230	0010 342 533	822 092 439				N.E.	3	39	3	W.4M.	OWNER	DONALD J FRASER	12.0	872.4	1.05
AL-231	0017 691 866	062 416 991 +1				N.W.	2	39	3	W.4M.	OWNER	MAURICE EDWARD O'CALLAGHAN MAUREEN O'CALLAGHAN-DOUGLAS COLLEEN VAUGHAN	12.0	103.8	0.12
AL-232	0018 216 945	152 316 737				S.W.	2	39	3	W.4M.	OWNER	DENNIS MICHAEL FISHER	12.0	807.4	0.97
AL-233	0018 216 953	152 316 737				S.E.	2	39	3	W.4M.	OWNER	DENNIS MICHAEL FISHER	12.0	146.4	0.18



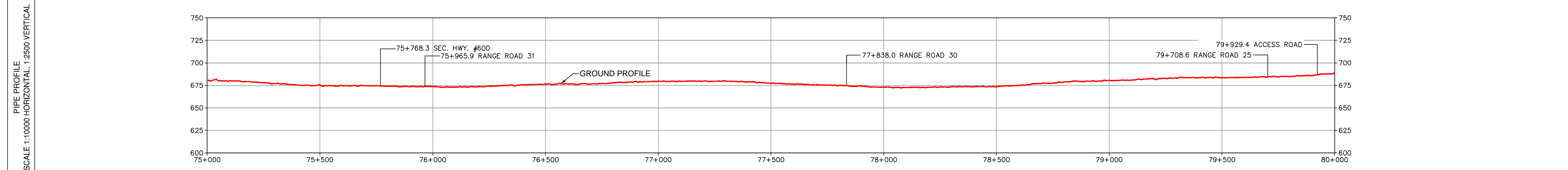
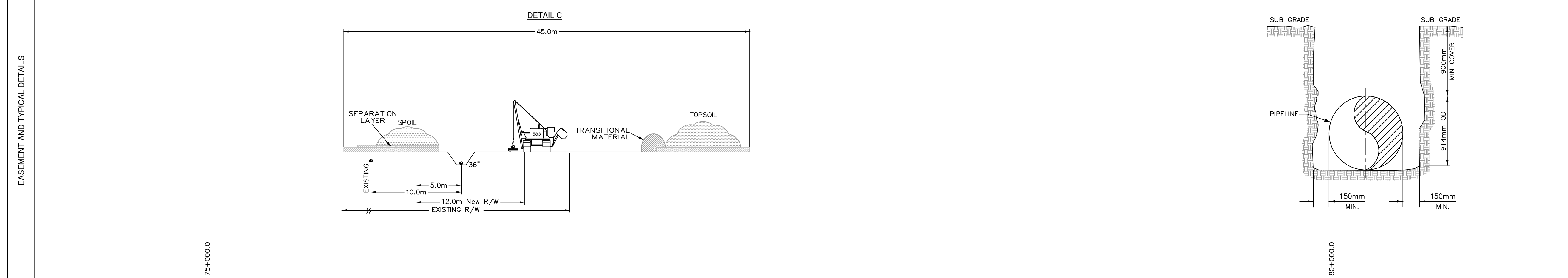


**LEGEND**

- ENBRIDGE KILOMETRE POST (KME)
- ENBRIDGE L3R KILOMETRE POST (KP)
- ENBRIDGE L3R STATIONING (STA.)
- ENBRIDGE L3R TRACT / PARCEL NUMBER
- PROPOSED ENBRIDGE EASEMENT

0 200 400 600  
SCALE IN METERS

- NOTES:**
1. ALL MEASUREMENTS ARE IN METERS UNLESS NOTED OTHERWISE.
  2. ALL EASEMENT LENGTHS ARE ALONG DITCHLINE OF PROPOSED ENBRIDGE EASEMENT.
  3. AREAS AND DISTANCES BASED ON EXISTING ENBRIDGE ROUTE SHEET DIGITAL MAPPING DATA FILES.
  4. AREAS ARE COMPUTER GENERATED FROM THE PROPOSED EASEMENT PERIMETER.
  5. TO CONVERT FROM METRIC TO IMPERIAL UNITS USE:  
0.3048 METRE = 1 FOOT  
1.609344 KILOMETRE = 1 MILE  
1.0 HECTARE = 2.471 ACRES
  6. FOR INFORMATION PURPOSES, EXISTING ENBRIDGE EASEMENTS MAY ALSO BE SHOWN.
  7. REDUCED SIZE DRAWINGS WILL NOT BE TO SCALE.



COPYRIGHT © THIS DRAWING IS THE PROPERTY OF ENBRIDGE AND SHALL NOT BE REPRODUCED EITHER IN WHOLE OR IN PART WITHOUT PRIOR WRITTEN CONSENT OF ENBRIDGE.

**ENBRIDGE** ENBRIDGE PIPELINES INC.  
10201 JASPER AVENUE  
EDMONTON ALBERTA CANADA

LINE 3 REPLACEMENT PROJECT (LINE 93)  
NPS 36 PIPELINE  
PLAN AND PROFILE  
STA. 75+000.0 TO STA. 80+000.0

DRAWN CM CHECK DJS APPROVE  
DATE 21-OCT-16 SCALE 1:10000 APPROVE

**D-PPBOR-SK1016** **1016**



BOOK OF REFERENCE  
PROVINCE OF ALBERTA

DWG No.: D-PPBOR-SK1016

TRACT	PARCEL #	TITLE NUMBER	LOT	BLOCK	PLAN	LEGAL DESCRIPTION					PARTY TYPE	NAME	WIDTH OF PROPOSED EASEMENT (METRES)	LENGTH (METRES)	AREA (HA.)
						EXT.	LOC.	SEC.	TWP.	RGE.					
<b>M.D OF PROVOST No. 52, AB</b>															
AL-233	0018 216 953	152 316 737				S.E.	2	39	3	W.4M.	OWNER	ENNIS MICHAEL FISHER	12.0	661.3	0.79
AL-234	0018 216 937	213J146				S.E.	2	39	3	W.4M.	OWNER	INTER PROVINCIAL PIPE LINE CO.	12.0	75.6	0.09
AL-235	0033 212 093	082 184 333 +7				N.E.	35	38	3	W.4M.	OWNER	WAYNE MILTON LAKEVOLD BRENDA ANN LAKEVOLD	12.0	138.4	0.17
AL-236	0033 860 545	092 111 307 +1				N.W.	36	38	3	W.4M.	OWNER	OSBORNE CALVIN LAKEVOLD KAREN MARY LAKEVOLD	12.0	923.0	1.10
AL-237	0013 363 536	922 318 095				N.E.	36	38	3	W.4M.	OWNER	ROBERT G HOPE ELAINE L HOPE	12.0	492.8	0.59
AL-238	0021 285 706	082 184 333 +3				S.E.	36	38	3	W.4M.	OWNER	JOHN A HOBERG	12.0	425.2	0.51
AL-239	0023 801 368	152 135 583				S.W.	31	38	2	W.4M.	OWNER	SHARLENE FAYE YOUNG KENNETH ROGER JICKLING	12.0	917.8	1.10
AL-240	0014 560 628	122 084 013				S.E.	31	38	2	W.4M.	OWNER	ROLAND J REHMANN CHRISTINE H REHMANN	12.0	249.3	0.30
AL-241	0019 843 739	162 226 346				N.E.	30	38	2	W.4M.	OWNER	WAYNE MILTON LAKEVOLD BRENDA ANN LAKEVOLD	12.0	674.2	0.81
AL-242	0022 685 128	092 159 277 +1				N.W.	29	38	2	W.4M.	OWNER	MYRON FRANCIS GANSER IRENE GLADYS GANSER	12.0	115.9	0.14
AL-243	0017 691 296	092 159 277 +3				N.W.	29	38	2	W.4M.	OWNER	MYRON FRANCIS GANSER IRENE GLADYS GANSER	12.0	163.2	0.20



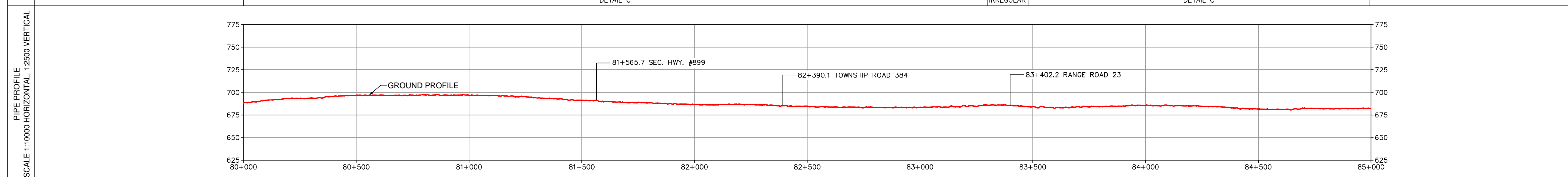
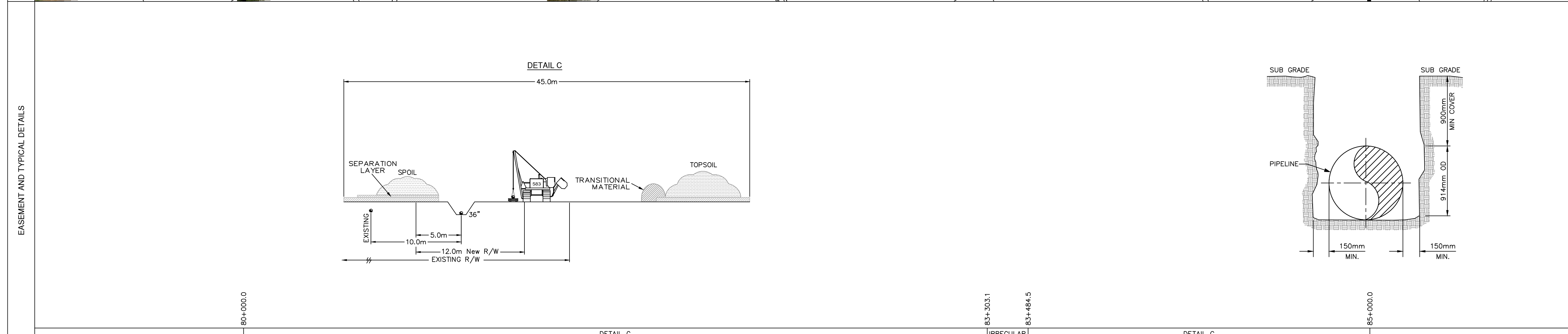


**LEGEND**

- 25 ENBRIDGE KILOMETRE POST (KME)
- KP 981 ENBRIDGE L3R KILOMETRE POST (KP)
- STA. 862 ENBRIDGE L3R STATIONING (STA.)
- SL1081 ENBRIDGE L3R TRACT / PARCEL NUMBER
- PROPOSED ENBRIDGE EASEMENT

0 200 400 600  
SCALE IN METERS

- NOTES:**
1. ALL MEASUREMENTS ARE IN METERS UNLESS NOTED OTHERWISE.
  2. ALL EASEMENT LENGTHS ARE ALONG DITCHLINE OF PROPOSED ENBRIDGE EASEMENT.
  3. AREAS AND DISTANCES BASED ON EXISTING ENBRIDGE ROUTE SHEET DIGITAL MAPPING DATA FILES.
  4. AREAS ARE COMPUTER GENERATED FROM THE PROPOSED EASEMENT PERIMETER.
  5. TO CONVERT FROM METRIC TO IMPERIAL UNITS USE:  
0.3048 METRE = 1 FOOT  
1.609344 KILOMETRE = 1 MILE  
1.0 HECTARE = 2.471 ACRES
  6. FOR INFORMATION PURPOSES, EXISTING ENBRIDGE EASEMENTS MAY ALSO BE SHOWN.
  7. REDUCED SIZE DRAWINGS WILL NOT BE TO SCALE.



COPYRIGHT © THIS DRAWING IS THE PROPERTY OF ENBRIDGE AND SHALL NOT BE REPRODUCED EITHER IN WHOLE OR IN PART WITHOUT PRIOR WRITTEN CONSENT OF ENBRIDGE

**ENBRIDGE** ENBRIDGE PIPELINES INC.  
10201 JASPER AVENUE  
EDMONTON ALBERTA CANADA

**LINE 3 REPLACEMENT PROJECT (LINE 93)**  
NPS 36 PIPELINE  
PLAN AND PROFILE  
STA. 80+000.0 TO STA. 85+000.0

DRAWN CM CHECK DJS APPROVE  
DATE 21-OCT-16 SCALE 1:10000 APPROVE

**D-PPBOR-SK1017** 1017



BOOK OF REFERENCE  
PROVINCE OF ALBERTA

DWG No.: D-PPBOR-SK1017

TRACT	PARCEL #	TITLE NUMBER	LOT	BLOCK	PLAN	LEGAL DESCRIPTION					PARTY TYPE	NAME	WIDTH OF PROPOSED EASEMENT (METRES)	LENGTH (METRES)	AREA (HA.)
						EXT.	LOC.	SEC.	TWP.	RGE.					
<b>M.D OF PROVOST No. 52, AB</b>															
AL-243	0017 691 296	092 159 277 +3				N.W.	29	38	2	W.4M.	OWNER	MYRON FRANCIS GANSER IRENE GLADYS GANSER	12.0	645.9	0.77
AL-244	0022 685 144	092 159 277 +2				N.E.	29	38	2	W.4M.	OWNER	MYRON FRANCIS GANSER IRENE GLADYS GANSER	12.0	1.7	0.01
AL-245	0027 648 526	982 305 087 +1				S.E.	29	38	2	W.4M.	OWNER	MYRON FRANCIS GANSER IRENE GLADYS GANSER	12.0	893.7	1.07
AL-246	0023 800 246	112 233 132				S.W.	28	38	2	W.4M.	OWNER	WILLIAM BLAIR CATHERINE ANN CARROLL	12.0	781.2	0.94
AL-247	0023 804 751	042 251 187 +3				N.W.	21	38	2	W.4M.	OWNER	JOHN A HOBERG	12.0	70.2	0.09
AL-248	0010 460 559	892 100 294				N.E.	21	38	2	W.4M.	OWNER	ROBERT EDWIN SPECHT	12.0	907.0	1.09
AL-249	0023 804 776	862 091 995				N.W.	22	38	2	W.4M.	OWNER	MYRON GANSER IRENE GANSER	12.0	626.9	0.75
AL-250	0023 804 800	862 091 994				S.W.	22	38	2	W.4M.	OWNER	MYRON GANSER IRENE GANSER	12.0	324.5	0.39
AL-251	0023 806 524	002 046 014 +1				S.E.	22	38	2	W.4M.	OWNER	JAMES MORITZ GANSER BEVERLY JEAN GANSER	12.0	631.9	0.76



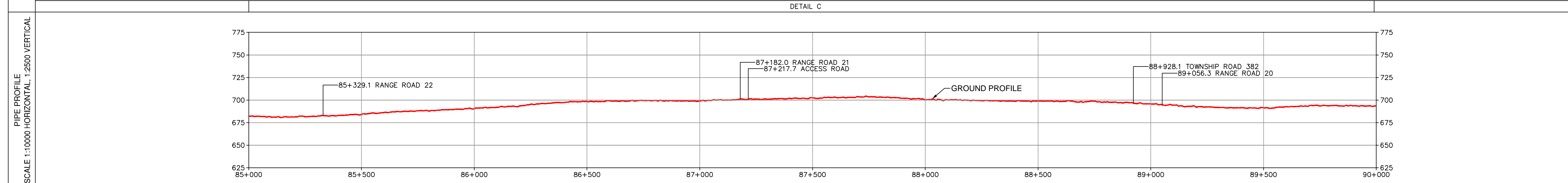
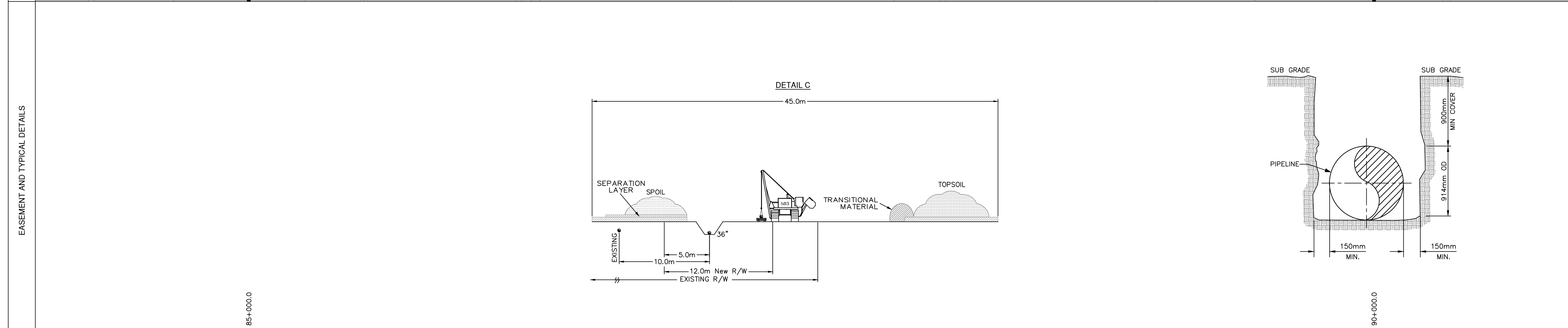


### LEGEND

- ENBRIDGE KILOMETRE POST (KME)
- ENBRIDGE L3R KILOMETRE POST (KP)
- ENBRIDGE L3R STATIONING (STA.)
- ENBRIDGE L3R TRACT / PARCEL NUMBER
- PROPOSED ENBRIDGE EASEMENT

0 200 400 600  
SCALE IN METERS

- ### NOTES:
1. ALL MEASUREMENTS ARE IN METERS UNLESS NOTED OTHERWISE.
  2. ALL EASEMENT LENGTHS ARE ALONG DITCHLINE OF PROPOSED ENBRIDGE EASEMENT.
  3. AREAS AND DISTANCES BASED ON EXISTING ENBRIDGE ROUTE SHEET DIGITAL MAPPING DATA FILES.
  4. AREAS ARE COMPUTER GENERATED FROM THE PROPOSED EASEMENT PERIMETER.
  5. TO CONVERT FROM METRIC TO IMPERIAL UNITS USE:  
0.3048 METRE = 1 FOOT  
1.609344 KILOMETRE = 1 MILE  
1.0 HECTARE = 2.471 ACRES
  6. FOR INFORMATION PURPOSES, EXISTING ENBRIDGE EASEMENTS MAY ALSO BE SHOWN.
  7. REDUCED SIZE DRAWINGS WILL NOT BE TO SCALE.



COPYRIGHT © THIS DRAWING IS THE PROPERTY OF ENBRIDGE AND SHALL NOT BE REPRODUCED EITHER IN WHOLE OR IN PART WITHOUT PRIOR WRITTEN CONSENT OF ENBRIDGE.

ENBRIDGE PIPELINES INC.  
10201 JASPER AVENUE  
EDMONTON ALBERTA CANADA

**LINE 3 REPLACEMENT PROJECT (LINE 93)**  
NPS 36 PIPELINE  
PLAN AND PROFILE  
STA. 85+000.0 TO STA. 90+000.0

DRAWN <i>NW</i>	CHECK <i>CM</i>	APPROVE
DATE <i>21-OCT-16</i>	SCALE <i>1:10000</i>	APPROVE

D-PPBOR-SK1018
1018



BOOK OF REFERENCE  
PROVINCE OF ALBERTA

DWG No.: D-PPBOR-SK1018

TRACT	PARCEL #	TITLE NUMBER	LOT	BLOCK	PLAN	LEGAL DESCRIPTION							PARTY TYPE	NAME	WIDTH OF PROPOSED EASEMENT (METRES)	LENGTH (METRES)	AREA (HA.)
						EXT.	LOC.	SEC.	TWP.	RGE.	MER.						
<b>M.D. OF PROVOST No. 52, AB</b>																	
AL-251							S.E.	22	38	2	W.4M.	OWNER	JAMES MORITZ GANSER BEVERLY JEAN GANSER	12.0	316.4	0.38	
AL-252							S.W.	23	38	2	W.4M.	OWNER	JAMES MORITZ GANSER BEVERLY JEAN GANSER	12.0	251.9	0.30	
AL-253							N.W.	14	38	2	W.4M.	OWNER	ROBERT EDWIN SPECHT	12.0	663.5	0.80	
AL-254							N.E.	14	38	2	W.4M.	OWNER	ROBERT EDWIN SPECHT	12.0	915.6	1.10	
AL-255							N.W.	13	38	2	W.4M.	OWNER	THOMAS LEWIS SCHNEIDER	12.0	37.6	0.04	
AL-256							S.W.	13	38	2	W.4M.	OWNER	THOMAS SCHNEIDER LORNE SCHNEIDER	12.0	884.1	1.06	
AL-257							S.E.	13	38	2	W.4M.	OWNER	THOMAS LEWIS SCHNEIDER	12.0	788.4	0.94	
AL-258							N.E.	12	38	2	W.4M.	OWNER	STEPHEN GANSER OLGA GANSER	12	93.4	0.12	
AL-259							N.W.	7	38	1	W.4M.	OWNER	BRIAN M SPECHT	12	914.0	1.10	
AL-260							N.E.	7	38	1	W.4M.	OWNER	BRIAN M SPECHT	12	18.7	0.02	



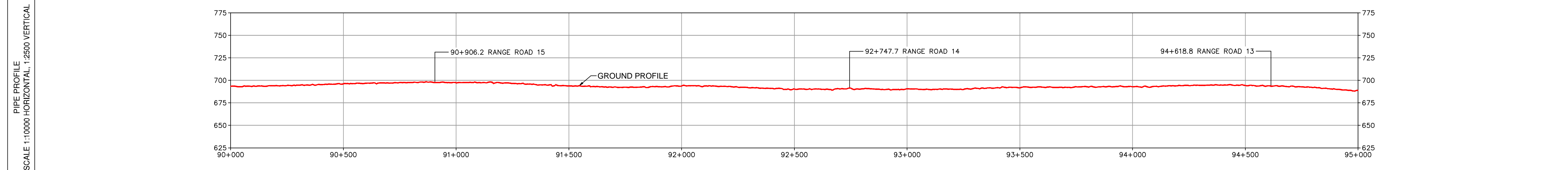
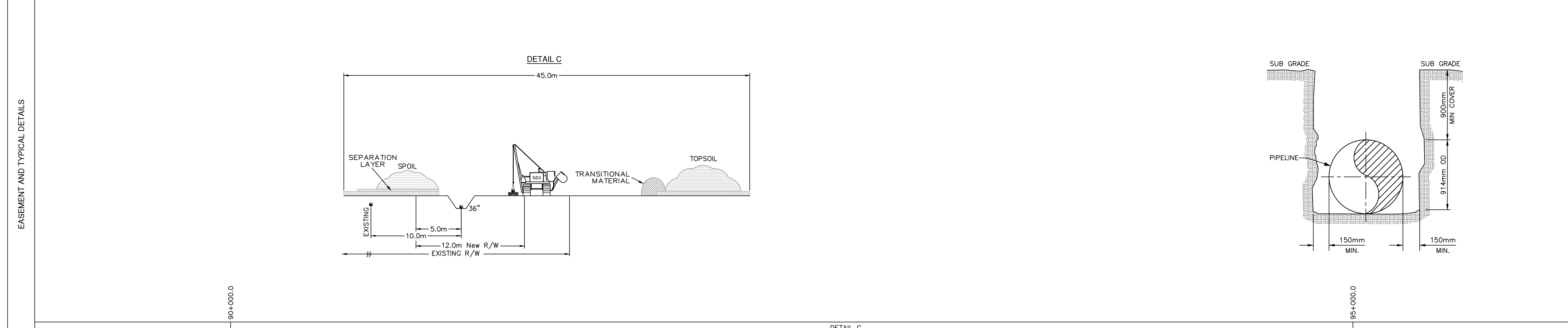


**LEGEND**

- ENBRIDGE KILOMETRE POST (KME)
- ENBRIDGE L3R KILOMETRE POST (KP)
- ENBRIDGE L3R STATIONING (STA.)
- ENBRIDGE L3R TRACT / PARCEL NUMBER
- PROPOSED ENBRIDGE EASEMENT

0 200 400 600  
SCALE IN METERS

- NOTES:**
1. ALL MEASUREMENTS ARE IN METERS UNLESS NOTED OTHERWISE.
  2. ALL EASEMENT LENGTHS ARE ALONG DITCHLINE OF PROPOSED ENBRIDGE EASEMENT.
  3. AREAS AND DISTANCES BASED ON EXISTING ENBRIDGE ROUTE SHEET DIGITAL MAPPING DATA FILES.
  4. AREAS ARE COMPUTER GENERATED FROM THE PROPOSED EASEMENT PERIMETER.
  5. TO CONVERT FROM METRIC TO IMPERIAL UNITS USE:  
0.3048 METRE = 1 FOOT  
1.609344 KILOMETRE = 1 MILE  
1.0 HECTARE = 2.471 ACRES
  6. FOR INFORMATION PURPOSES, EXISTING ENBRIDGE EASEMENTS MAY ALSO BE SHOWN.
  7. REDUCED SIZE DRAWINGS WILL NOT BE TO SCALE.



COPYRIGHT © THIS DRAWING IS THE PROPERTY OF ENBRIDGE AND SHALL NOT BE REPRODUCED EITHER IN WHOLE OR IN PART WITHOUT PRIOR WRITTEN CONSENT OF ENBRIDGE.

ENBRIDGE PIPELINES INC.  
10201 JASPER AVENUE  
EDMONTON ALBERTA CANADA

**LINE 3 REPLACEMENT PROJECT (LINE 93)**  
NPS 36 PIPELINE  
PLAN AND PROFILE  
STA. 90+000.0 TO STA. 95+000.0

DRAWN	CM/CHECK	DJS/APPROVE
DATE	21-OCT-16	SCALE 1:10000

**D-PPBOR-SK1019** **1019**

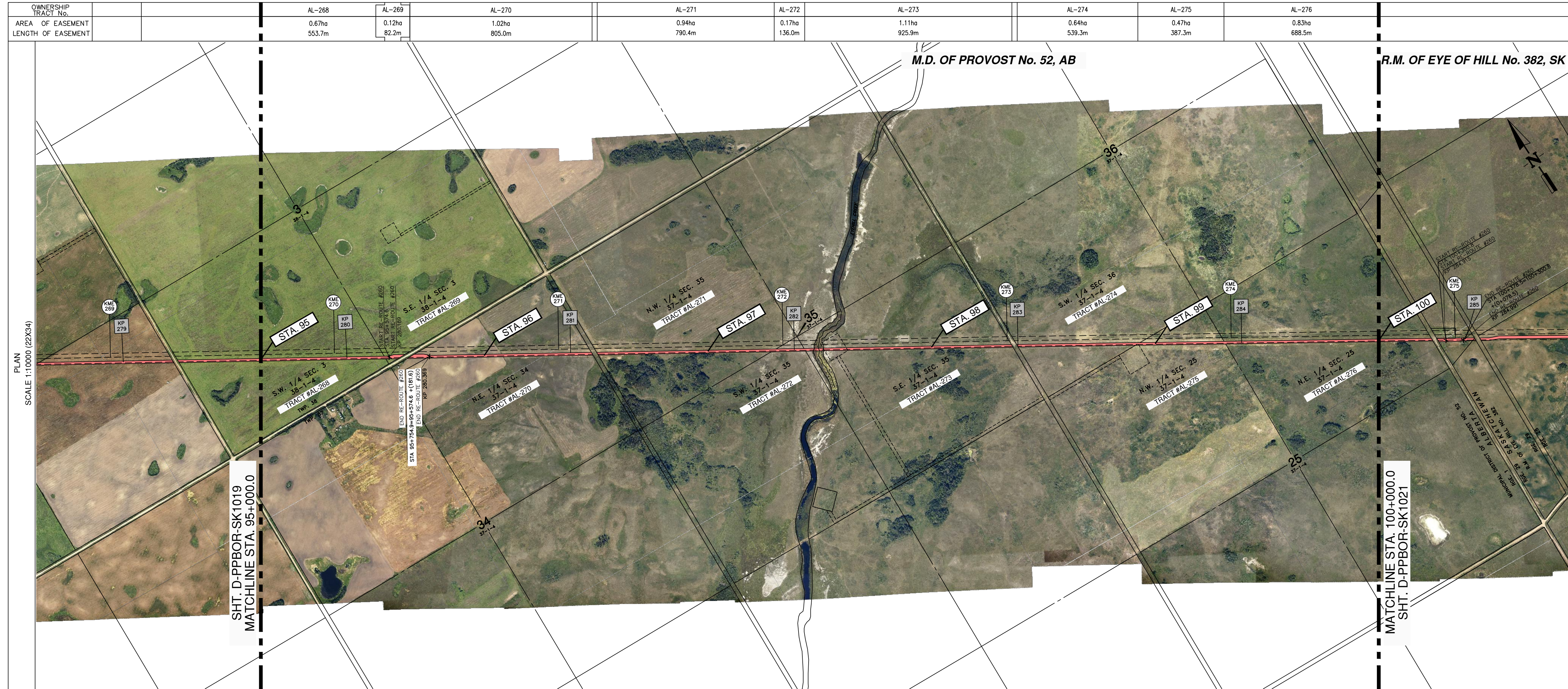


BOOK OF REFERENCE  
PROVINCE OF ALBERTA

DWG No.: D-PPBOR-SK1019

TRACT	PARCEL #	TITLE NUMBER	LOT	BLOCK	PLAN	LEGAL DESCRIPTION			PARTY TYPE	NAME	WIDTH OF PROPOSED EASEMENT (METRES)	LENGTH (METRES)	AREA (HA.)		
						EXT.	LOC.	SEC.							
<b>M.D OF PROVOST No. 52, AB</b>															
AL-260	0015 448 186	872 133 030				N.E.	7	38	1	W.4M.	OWNER	BRIAN M SPECHT	12.0	627.0	0.75
AL-261	0015 447 972	942 046 737 +3				S.E.	7	38	1	W.4M.	OWNER	DWAYNE DONALD PETERSON	12.0	267.9	0.32
AL-262	0015 463 839	942 046 737 +1				S.W.	8	38	1	W.4M.	OWNER	DWAYNE DONALD PETERSON	12.0	908.4	1.09
AL-263	0032 494 833	072 371 216				S.E.	8	38	1	W.4M.	OWNER	JAMES SCHON	12.0	503.6	0.60
AL-264	0021 304 142	042 314 461				N.E.	5	38	1	W.4M.	OWNER	ROLAND J REHMANN CHRISTINE H REHMANN	12.0	398.4	0.48
AL-265	0021 304 134	852 072 067				N.W.	4	38	1	W.4M.	OWNER	ALLAN AKRE	12.0	914.0	1.10
AL-266	0021 304 150	772 016 751				N.E.	4	38	1	W.4M.	OWNER	MELVIN EDWARD BREUNIG ALLEN NORBERT BREUNIG MARIE BETH BREUNIG	12.0	317.0	0.38
AL-267	0021 304 209	042 039 621				S.E.	4	38	1	W.4M.	OWNER	JAMES E SCHON	12.0	607.3	0.73
AL-268	0015 447 709	962 022 332				S.W.	3	38	1	W.4M.	OWNER	LARSON PETROLEUMS LTD	12.0	369.2	0.44



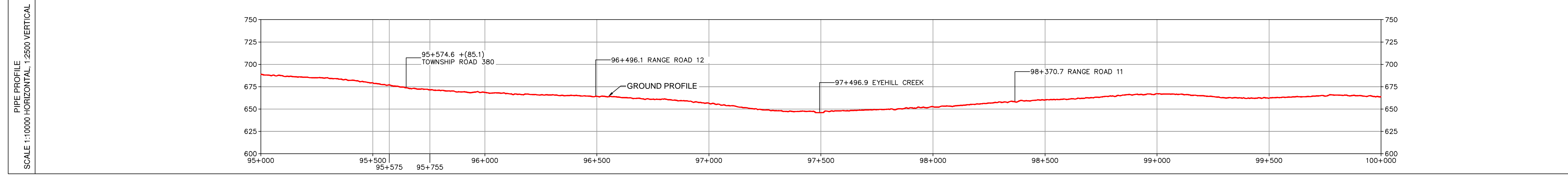
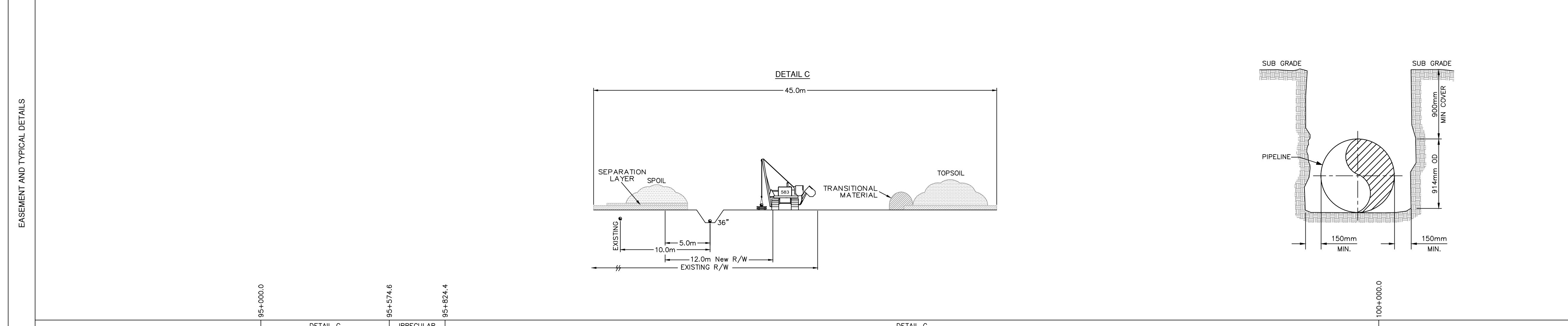


**LEGEND**

- ENBRIDGE KILOMETRE POST (KME)
- ENBRIDGE L3R KILOMETRE POST (KP)
- ENBRIDGE L3R STATIONING (STA.)
- ENBRIDGE L3R TRACT / PARCEL NUMBER
- PROPOSED ENBRIDGE EASEMENT

0 200 400 600  
SCALE IN METERS

- NOTES:**
1. ALL MEASUREMENTS ARE IN METERS UNLESS NOTED OTHERWISE.
  2. ALL EASEMENT LENGTHS ARE ALONG DITCHLINE OF PROPOSED ENBRIDGE EASEMENT.
  3. AREAS AND DISTANCES BASED ON EXISTING ENBRIDGE ROUTE SHEET DIGITAL MAPPING DATA FILES.
  4. AREAS ARE COMPUTER GENERATED FROM THE PROPOSED EASEMENT PERIMETER.
  5. TO CONVERT FROM METRIC TO IMPERIAL UNITS USE:  
0.3048 METRE = 1 FOOT  
1.609344 KILOMETRE = 1 MILE  
1.0 HECTARE = 2.471 ACRES
  6. FOR INFORMATION PURPOSES, EXISTING ENBRIDGE EASEMENTS MAY ALSO BE SHOWN.
  7. REDUCED SIZE DRAWINGS WILL NOT BE TO SCALE.



COPYRIGHT © THIS DRAWING IS THE PROPERTY OF ENBRIDGE AND SHALL NOT BE REPRODUCED EITHER IN WHOLE OR IN PART WITHOUT PRIOR WRITTEN CONSENT OF ENBRIDGE.

**ENBRIDGE** ENBRIDGE PIPELINES INC.  
10201 JASPER AVENUE  
EDMONTON ALBERTA CANADA

LINE 3 REPLACEMENT PROJECT (LINE 93)  
NPS 36 PIPELINE  
PLAN AND PROFILE  
STA. 95+000.0 TO STA. 100+000.0

DRAWN *MM* CHECK *CM* APPROVE  
DATE 21-OCT-16 SCALE 1:10000 APPROVE

**D-PPBOR-SK1020** 1020

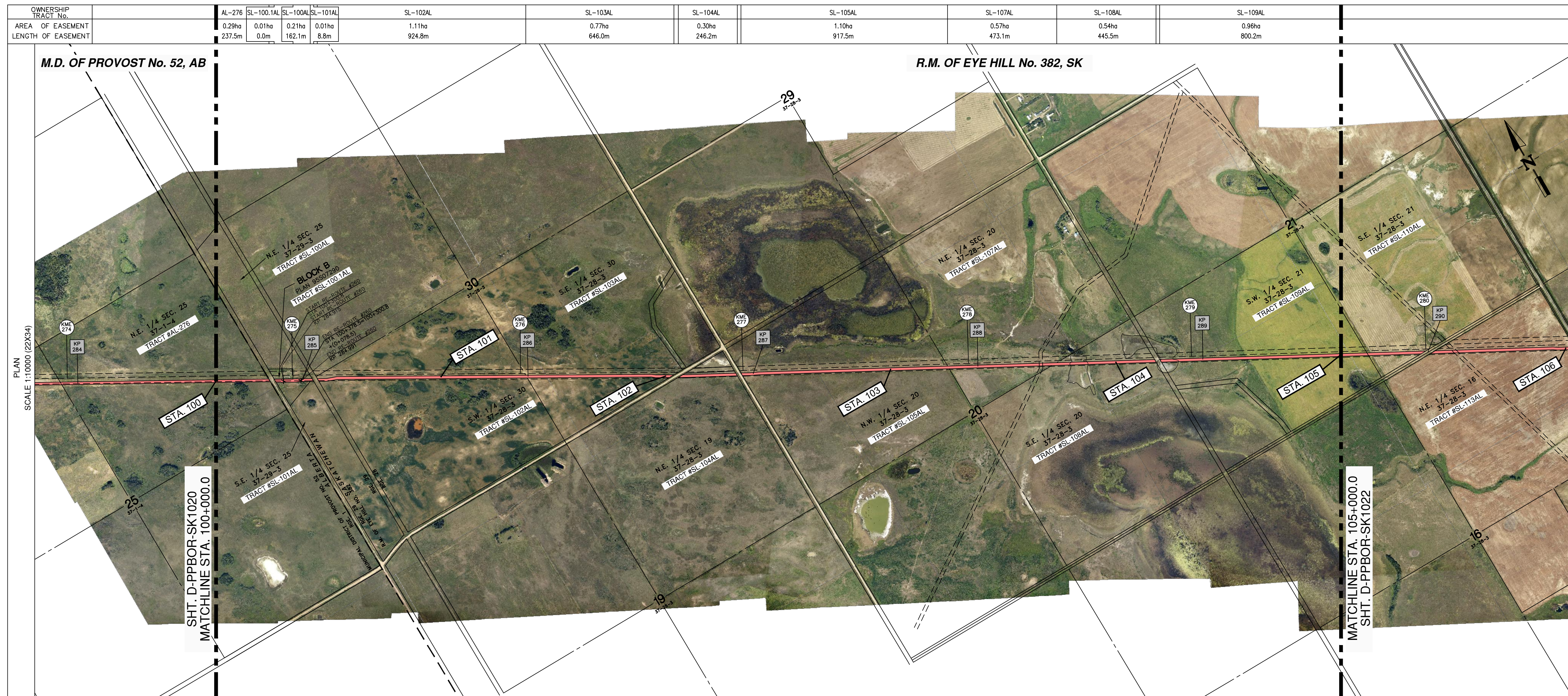


BOOK OF REFERENCE  
PROVINCE OF ALBERTA


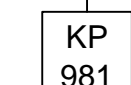

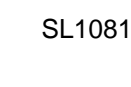

DWG No.: D-PPBOR-SK1020

TRACT	PARCEL #	TITLE NUMBER	LOT	BLOCK	PLAN	LEGAL DESCRIPTION			TWP.	RGE.	MER.	PARTY TYPE	NAME	WIDTH OF PROPOSED EASEMENT (METRES)	LENGTH (METRES)	AREA (HA.)
						EXT.	LOC.	SEC.								
<b>M.D. OF PROVOST No. 52, AB</b>																
AL-268	0015 447 709	962 022 332				S.W.	3	38	1	W.4M.	OWNER	LARSON PETROLEUMS LTD	12.0	553.7	0.67	
AL-269	0015 447 717	962 022 332 +1				S.E.	3	38	1	W.4M.	OWNER	LARSON PETROLEUMS LTD	12.0	82.2	0.12	
AL-270	0018 822 973	28L255				N.E.	34	37	1	W.4M.	OWNER	ANTON T FLECK	12.0	805.0	1.02	
AL-271	0015 447 584	132 367 461 +1				N.W.	35	37	1	W.4M.	OWNER	DALE ALLAN THOMPSON	12.0	790.4	0.94	
AL-271	0015 447 584	132 367 457 +1				N.W.	35	37	1	W.4M.	OWNER	LIFE ESTATE HOLDER: DIANE THELMA THOMPSON	12.0	790.4	0.94	
AL-272	0015 447 600	132 367 461 +1				S.W.	35	37	1	W.4M.	OWNER	DALE ALLAN THOMPSON	12.0	136.0	0.17	
AL-272	0015 447 600	132 367 457 +1				S.W.	35	37	1	W.4M.	OWNER	LIFE ESTATE HOLDER: DIANE THELMA THOMPSON	12.0	136.0	0.17	
AL-273	0015 447 618	062 024 695				S.E.	35	37	1	W.4M.	OWNER	RAYMOND JOSEPH FARKAS MICHELLE ELIZABETH FARKAS	12.0	925.9	1.11	
AL-274	0021 284 758	782 045 668				S.W.	36	37	1	W.4M.	OWNER	ANTON T FLECK	12.0	539.3	0.64	
AL-275	0010 582 089	122 163 853 +4				N.W.	25	37	1	W.4M.	OWNER	ROSEMARY BIEVER	12.0	387.3	0.47	
AL-276	0018 377 359	152 188 288 +3				N.E.	25	37	1	W.4M.	OWNER	STEPHEN DAVID PAULGAARD KAREN ANN PAULGAARD	12.0	688.5	0.83	



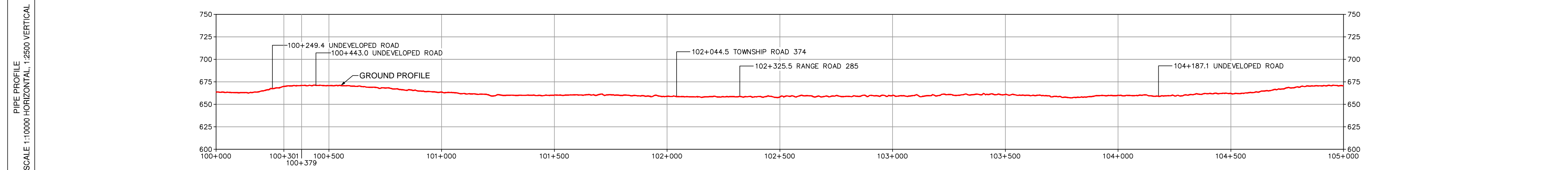
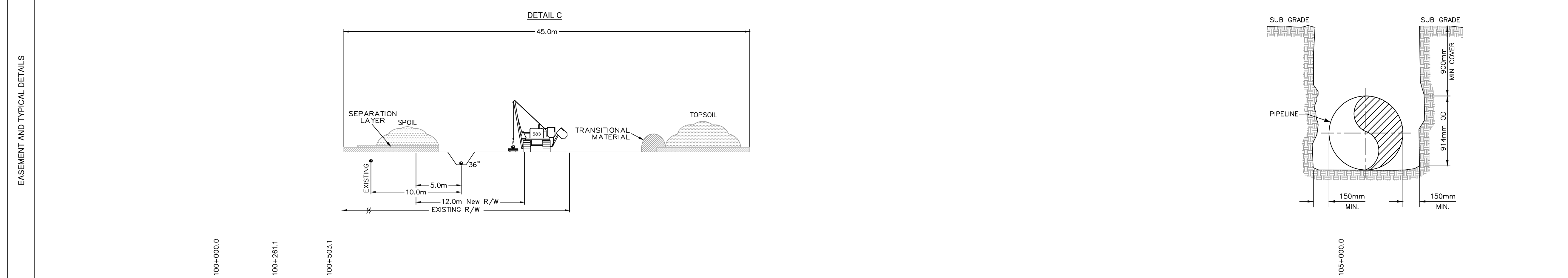


**LEGEND**

-  ENBRIDGE KILOMETRE POST (KME)
-  ENBRIDGE L3R KILOMETRE POST (KP)
-  ENBRIDGE L3R STATIONING (STA.)
-  ENBRIDGE L3R TRACT / PARCEL NUMBER
-  PROPOSED ENBRIDGE EASEMENT

0 200 400 600  
SCALE IN METERS

- NOTES:**
1. ALL MEASUREMENTS ARE IN METERS UNLESS NOTED OTHERWISE.
  2. ALL EASEMENT LENGTHS ARE ALONG DITCHLINE OF PROPOSED ENBRIDGE EASEMENT.
  3. AREAS AND DISTANCES BASED ON EXISTING ENBRIDGE ROUTE SHEET DIGITAL MAPPING DATA FILES.
  4. AREAS ARE COMPUTER GENERATED FROM THE PROPOSED EASEMENT PERIMETER.
  5. TO CONVERT FROM METRIC TO IMPERIAL UNITS USE:  
0.3048 METRE = 1 FOOT  
1.609344 KILOMETRE = 1 MILE  
1.0 HECTARE = 2.471 ACRES
  6. FOR INFORMATION PURPOSES, EXISTING ENBRIDGE EASEMENTS MAY ALSO BE SHOWN.
  7. REDUCED SIZE DRAWINGS WILL NOT BE TO SCALE.



COPYRIGHT © THIS DRAWING IS THE PROPERTY OF ENBRIDGE AND SHALL NOT BE REPRODUCED EITHER IN WHOLE OR IN PART WITHOUT PRIOR WRITTEN CONSENT OF ENBRIDGE.

**ENBRIDGE** ENBRIDGE PIPELINES INC.  
10201 JASPER AVENUE  
EDMONTON ALBERTA CANADA

LINE 3 REPLACEMENT PROJECT (LINE 93)  
NPS 36 PIPELINE  
PLAN AND PROFILE  
STA. 100+000.0 TO STA. 105+000.0

DRAWN CM CHECK DJS APPROVE  
DATE 21-OCT-16 SCALE 1:10000 APPROVE

**D-PPBOR-SK1021** **1021**

PLAN SCALE 1:10000 (22X34)

EASEMENT AND TYPICAL DETAILS

PIPE PROFILE SCALE 1:10000-HORIZONTAL, 1:2500 VERTICAL

R.M. OF EYE HILL



BOOK OF REFERENCE  
PROVINCE OF ALBERTA & SASKATCHEWAN

DWG No.: D-PPBOR-SK1021

TRACT	PARCEL #	TITLE NUMBER	LOT	BLOCK	PLAN	LEGAL DESCRIPTION					PARTY TYPE	NAME	WIDTH OF PROPOSED EASEMENT (METRES)	LENGTH (METRES)	AREA (HA.)	
						EXT.	LOC.	SEC.	TWP.	RGE.						MER.
<b>M.D OF PROVOST No. 52, AB</b>																
AL-276	0018 377 359	152 188 288+3				N.E.	25	37	1	W.4M.	OWNER	STEPHEN DAVID PAULGAARD KAREN ANN PAULGAARD	12.0	237.5	0.29	
<b>R.M OF EYE HILL No. 382, SK</b>																
SL-100.1AL	147167422	115997811		B	95S07290	1	N.E.	25	37	29	W.3M.	OWNER	INTERPROVINCIAL PIPE LINE INC.	12.0	0	0.01
SL-100AL	117336775	139529795				0	N.E.	25	37	29	W.3M.	OWNER	RAYMOND JOSEPH FARKAS MICHELLE ELIZABETH FARKAS	12.0	162.1	0.21
SL-101AL	117308897	139529829				0	S.E.	25	37	29	W.3M.	OWNER	RAYMOND JOSEPH FARKAS MICHELLE ELIZABETH FARKAS	12.0	8.8	0.01
SL-102AL	117309371	139529717				0	S.W.	30	37	28	W.3M.	OWNER	RAYMOND JOSEPH FARKAS MICHELLE ELIZABETH FARKAS	12.0	924.8	1.11
SL-103AL	117309360	139530146				1	S.E.	30	37	28	W.3M.	OWNER	RAYMOND JOSEPH FARKAS MICHELLE ELIZABETH FARKAS	12.0	646	0.77
SL-104AL	117310429	110392578				1	N.E.	19	37	28	W.3M.	OWNER	JOSEPH MICHAEL HECK	12.0	246.2	0.30
SL-105AL	117310441	110269504				0	N.W.	20	37	28	W.3M.	OWNER	GERALD JOHN BROST LAURIE JAN BROST	12.0	917.5	1.10
SL-105AL	117310441	110269492				0	N.W.	20	37	28	W.3M.	OWNER	LYLE JOSEPH BROST NICOLE ROSE BROST	12.0	917.5	1.10
SL-107AL	117308998	135506459				0	N.E.	20	37	28	W.3M.	OWNER	JACOB LEO BAIER RITA VIOLA BAIER	12.0	473.1	0.57
SL-108AL	117329979	110384096				0	S.E.	20	37	28	W.3M.	OWNER	LYLE JOSEPH BROST NICOLE ROSE BROST	12.0	445.5	0.54



SL-109AL 117530197 117490495

2 S.W. 21 37 28 W.3M. OWNER

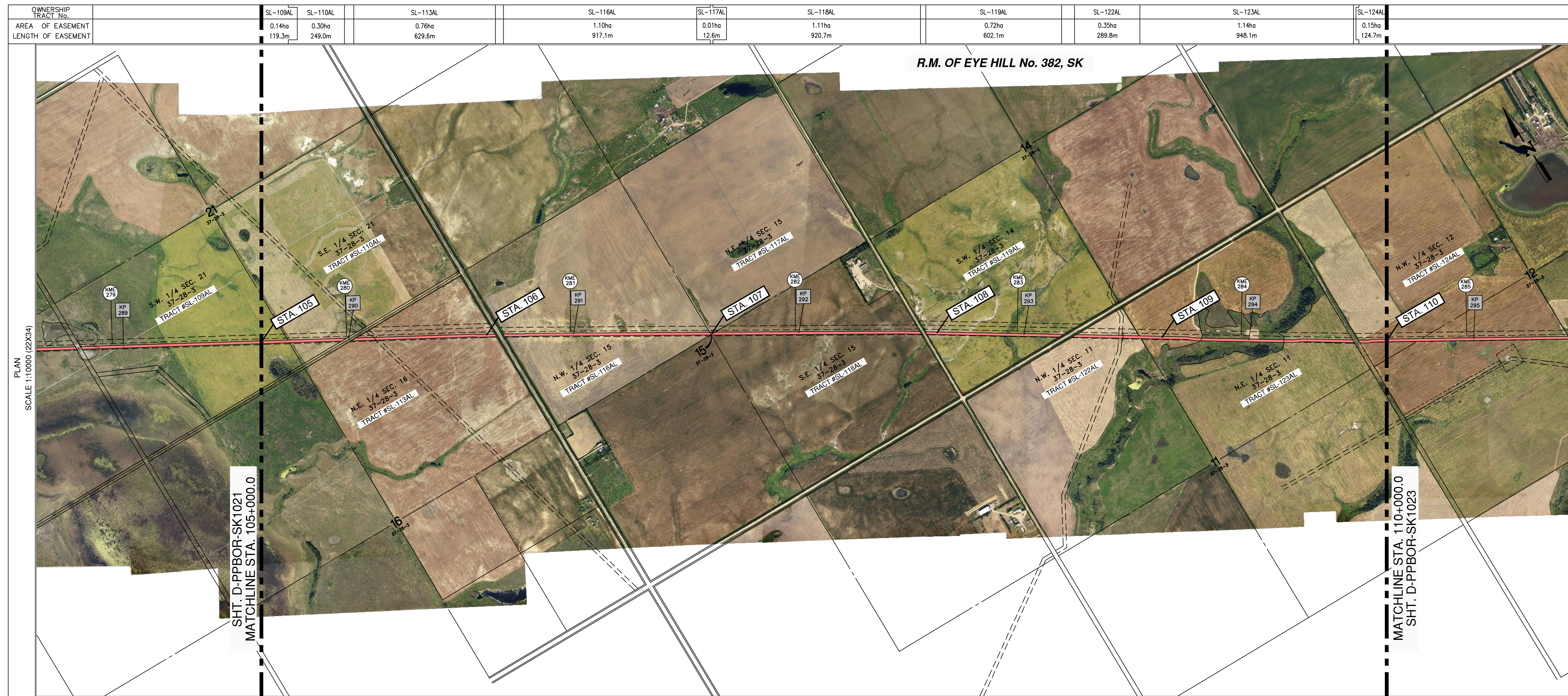
LYLE JOSEPH BROST  
NICOLE ROSE BROST

12.0 800.2 0.96







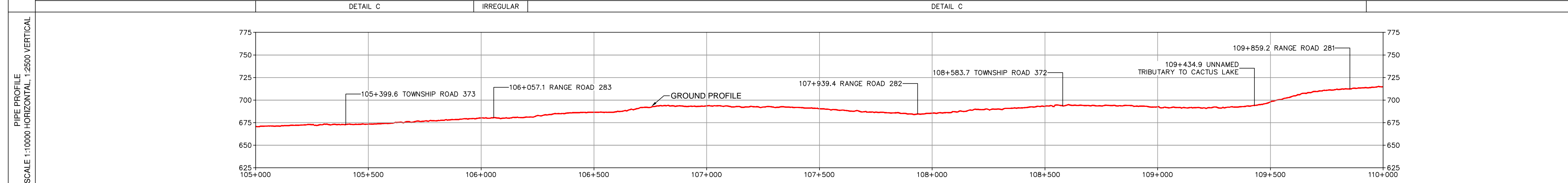
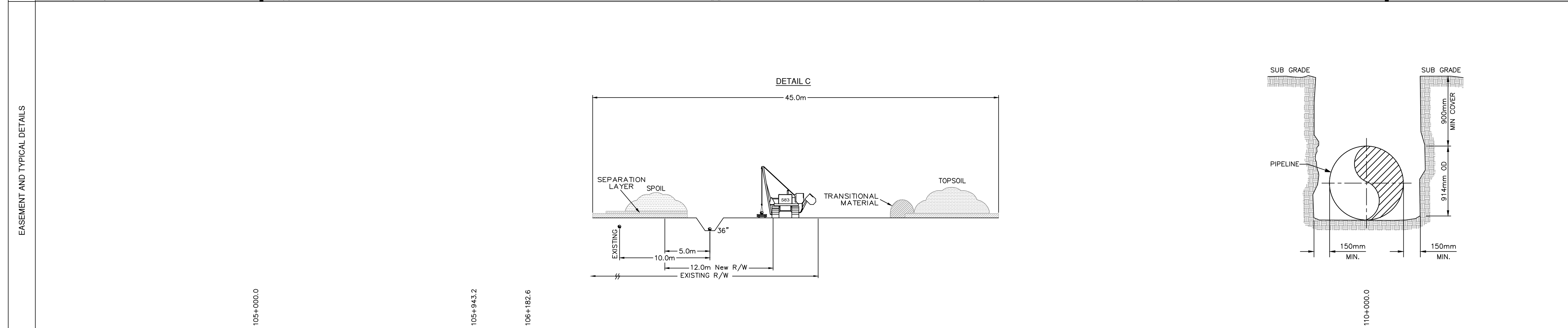


**LEGEND**

- ENBRIDGE KILOMETRE POST (KME)
- ENBRIDGE L3R KILOMETRE POST (KP)
- ENBRIDGE L3R STATIONING (STA.)
- ENBRIDGE L3R TRACT / PARCEL NUMBER
- PROPOSED ENBRIDGE EASEMENT

0 200 400 600  
SCALE IN METERS

- NOTES:**
1. ALL MEASUREMENTS ARE IN METERS UNLESS NOTED OTHERWISE.
  2. ALL EASEMENT LENGTHS ARE ALONG DITCHLINE OF PROPOSED ENBRIDGE EASEMENT.
  3. AREAS AND DISTANCES BASED ON EXISTING ENBRIDGE ROUTE SHEET DIGITAL MAPPING DATA FILES.
  4. AREAS ARE COMPUTER GENERATED FROM THE PROPOSED EASEMENT PERIMETER.
  5. TO CONVERT FROM METRIC TO IMPERIAL UNITS USE:  
0.3048 METRE = 1 FOOT  
1.609344 KILOMETRE = 1 MILE  
1.0 HECTARE = 2.471 ACRES
  6. FOR INFORMATION PURPOSES, EXISTING ENBRIDGE EASEMENTS MAY ALSO BE SHOWN.
  7. REDUCED SIZE DRAWINGS WILL NOT BE TO SCALE.



COPYRIGHT © THIS DRAWING IS THE PROPERTY OF ENBRIDGE AND SHALL NOT BE REPRODUCED EITHER IN WHOLE OR IN PART WITHOUT PRIOR WRITTEN CONSENT OF ENBRIDGE.

**ENBRIDGE** ENBRIDGE PIPELINES INC.  
10201 JASPER AVENUE  
EDMONTON ALBERTA CANADA

LINE 3 REPLACEMENT PROJECT (LINE 93)  
NPS 36 PIPELINE  
PLAN AND PROFILE  
STA. 105+000.0 TO STA. 110+000.0

DRAWN *NW* CHECK *CM* APPROVE  
DATE 21-OCT-16 SCALE 1:10000 APPROVE

**D-PPBOR-SK1022** **1022**



BOOK OF REFERENCE  
PROVINCE OF SASKATCHEWAN

DWG No.: D-PPBOR-SK1022

TRACT	PARCEL #	TITLE NUMBER	LOT	BLOCK	PLAN	LEGAL DESCRIPTION						PARTY TYPE	NAME	WIDTH OF PROPOSED EASEMENT (METRES)	LENGTH (METRES)	AREA (HA.)
						EXT.	LOC.	SEC.	TWP.	RGE.	MER.					
<b>R.M. OF EYE HILL No. 382, SK</b>																
SL-109AL	117530197	117490495				2	S.W.	21	37	28	W.3M.	OWNER	LYLE JOSEPH BROST NICOLE ROSE BROST	12.0	119.3	0.14
SL-110AL	117309001	141373863				0	S.E.	21	37	28	W.3M.	OWNER	ERNEST JOSEPH GARTNER TERI ARLENE GARTNER	12.0	249.0	0.30
SL-113AL	117311666	147099404				0	N.E.	16	37	28	W.3M.	OWNER	LORRAINE KELSCH	12.0	629.6	0.76
SL-116AL	117330094	112026855				0	N.W.	15	37	28	W.3M.	OWNER	WILFRED TONY KELSCH HOLLY MARIE ANN KELSCH	12.0	917.1	1.10
SL-117AL	117311633	116107983				0	N.E.	15	37	28	W.3M.	OWNER	PIUS HENRY BAIER HEIDI LAVONNE BAIER	12.0	12.6	0.01
SL-118AL	145240354	112142337				2	S.E.	15	37	28	W.3M.	OWNER	NEIL KLEIN	12.0	920.7	1.11
SL-119AL	117330083	116107949				0	S.W.	14	37	28	W.3M.	OWNER	PIUS HENRY BAIER HEIDI LAVONNE BAIER	12.0	602.1	0.72
SL-122AL	117311509	135524752				0	N.W.	11	37	28	W.3M.	OWNER	TRIPLE DEUCE TRUCKING LTD.	12.0	289.8	0.35
SL-123AL	117311510	116287623				0	N.E.	11	37	28	W.3M.	OWNER	RAYMOND ERKER	12.0	948.1	1.14
SL-124AL	117311532	116108142				0	N.W.	12	37	28	W.3M.	OWNER	RAYMOND ERKER	12.0	124.7	0.15



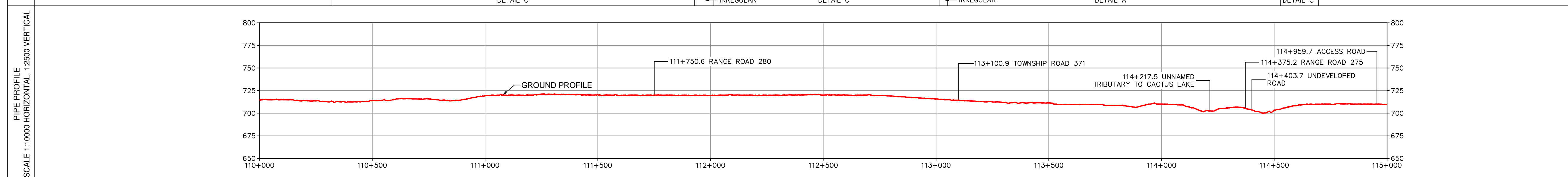
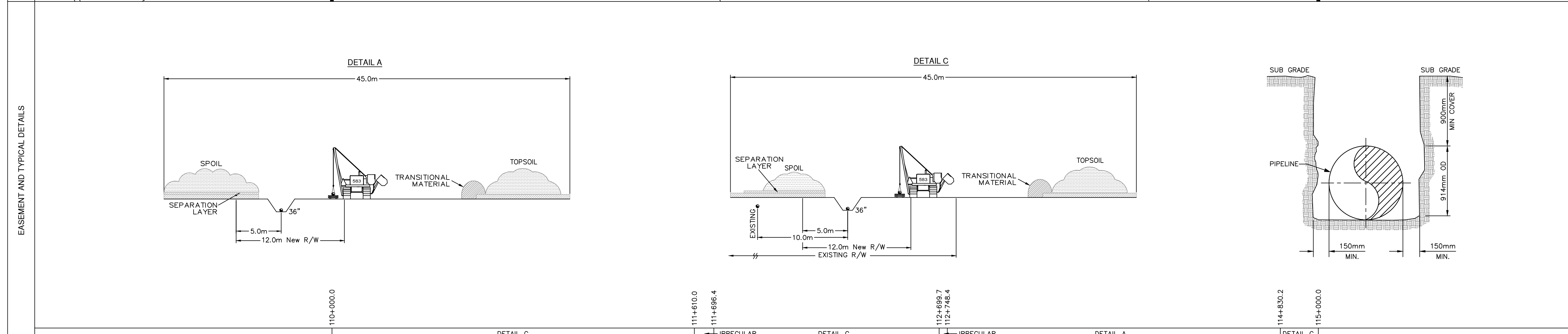


### LEGEND

- ENBRIDGE KILOMETRE POST (KME)
- ENBRIDGE L3R KILOMETRE POST (KP)
- ENBRIDGE L3R STATIONING (STA.)
- ENBRIDGE L3R TRACT / PARCEL NUMBER
- PROPOSED ENBRIDGE EASEMENT

0 200 400 600  
SCALE IN METERS

- ### NOTES:
- ALL MEASUREMENTS ARE IN METERS UNLESS NOTED OTHERWISE.
  - ALL EASEMENT LENGTHS ARE ALONG DITCHLINE OF PROPOSED ENBRIDGE EASEMENT.
  - AREAS AND DISTANCES BASED ON EXISTING ENBRIDGE ROUTE SHEET DIGITAL MAPPING DATA FILES.
  - AREAS ARE COMPUTER GENERATED FROM THE PROPOSED EASEMENT PERIMETER.
  - TO CONVERT FROM METRIC TO IMPERIAL UNITS USE:  
0.3048 METRE = 1 FOOT  
1.609344 KILOMETRE = 1 MILE  
1.0 HECTARE = 2.471 ACRES
  - FOR INFORMATION PURPOSES, EXISTING ENBRIDGE EASEMENTS MAY ALSO BE SHOWN.
  - REDUCED SIZE DRAWINGS WILL NOT BE TO SCALE.



COPYRIGHT © THIS DRAWING IS THE PROPERTY OF ENBRIDGE AND SHALL NOT BE REPRODUCED EITHER IN WHOLE OR IN PART WITHOUT PRIOR WRITTEN CONSENT OF ENBRIDGE.

ENBRIDGE PIPELINES INC.  
10201 JASPER AVENUE  
EDMONTON ALBERTA CANADA

**LINE 3 REPLACEMENT PROJECT (LINE 93)**  
NPS 36 PIPELINE  
PLAN AND PROFILE  
STA. 110+000.0 TO STA. 115+000.0

DRAWN *CM* CHECK *DJS* APPROVE  
DATE *23-OCT-16* SCALE 1:10000 APPROVE

**D-PPBOR-SK1023** 1023

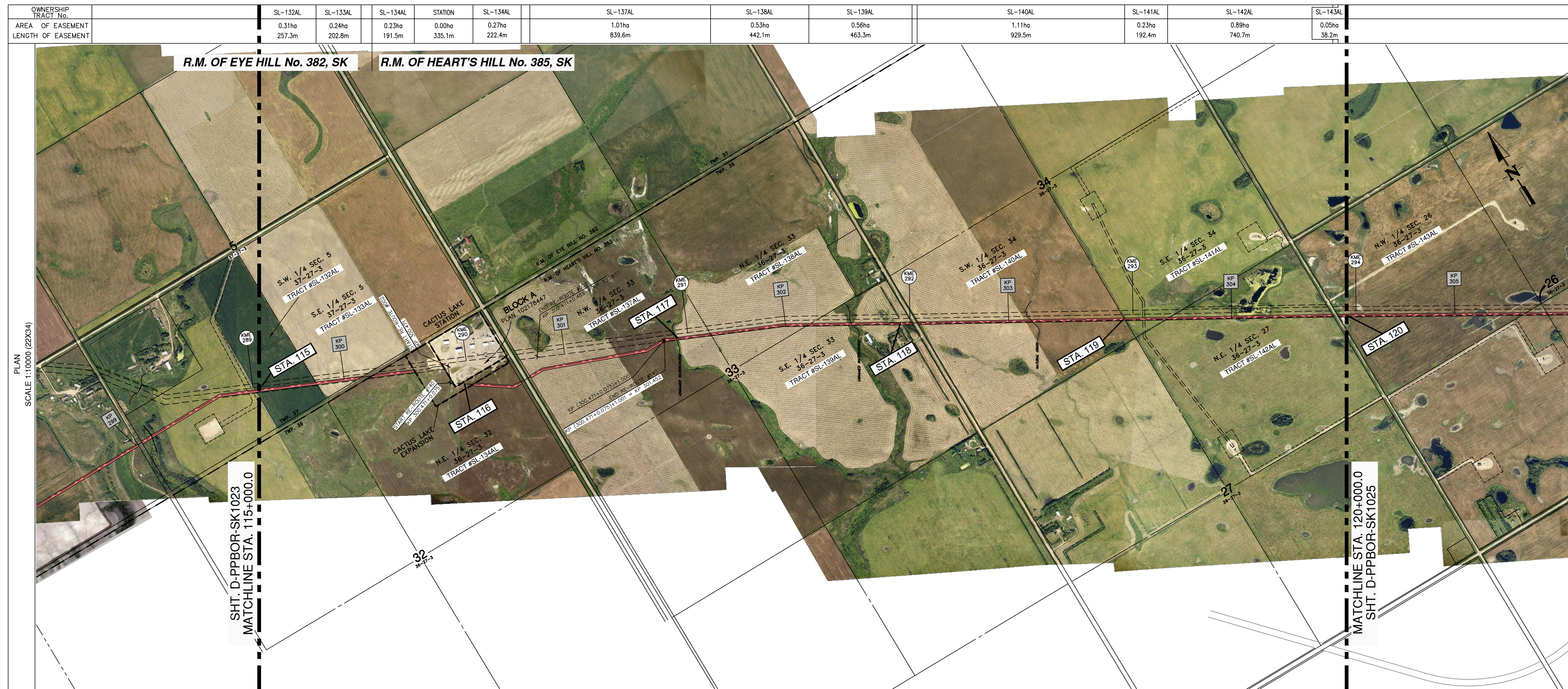


BOOK OF REFERENCE  
PROVINCE OF SASKATCHEWAN

DWG No.: D-PPBOR-SK1023

TRACT	PARCEL #	TITLE NUMBER	LOT	BLOCK	PLAN	LEGAL DESCRIPTION					PARTY TYPE	NAME	WIDTH OF PROPOSED EASEMENT (METRES)	LENGTH (METRES)	AREA (HA.)	
						EXT.	LOC.	SEC.	TWP.	RGE.						MER.
<b>R.M OF EYE HILL No. 382, SK</b>																
SL-124AL	117311532	116108142				0	N.W.	12	37	28	W.3M.	OWNER	RAYMOND ERKER	12.0	146	0.17
SL-125AL	117330061	116108108				0	S.W	12	37	28	W.3M.	OWNER	JEROME PETER ERKER	12.0	661.2	0.80
SL-126AL	117311521	143079071				0	S.E.	12	37	28	W.3M.	OWNER	TRAVIS ARNOLD ERKER KYLEE DAWN ERKER	12.0	932.6	1.12
SL-127AL	117328732	130190925				0	N.W.	6	37	27	W.3M.	OWNER	DEAN PHILLIP DEWALD ANDREA RONALDA DEWALD	12.0	896.9	1.08
SL-128AL	117319956	113710115				0	N.E.	6	37	27	W.3M.	OWNER	ERNEST SCHECK MARGARET SCHECK	12.0	420.4	0.51
SL-131AL	117319934	136801560				0	S.E.	6	37	27	W.3M.	OWNER	DEAN PHILLIP DEWALD ANDREA RONALDA DEWALD	12.0	1275.7	1.53
SL-132AL	146457951	114512475				2	S.W.	5	37	27	W.3M.	OWNER	FREDRICK GEORGE MASON CHARLENE MARIE MASON	12.0	585.2	0.70



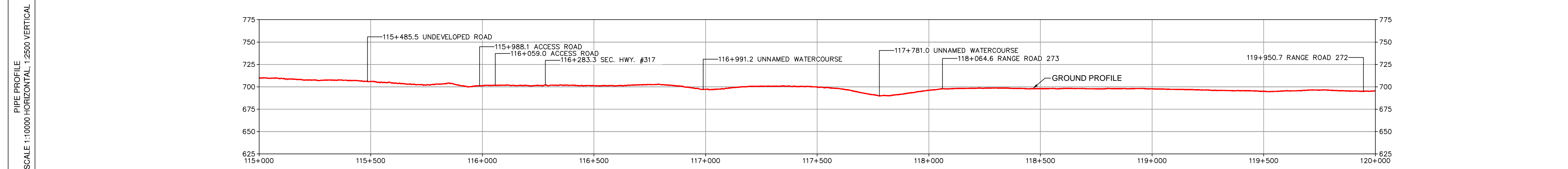
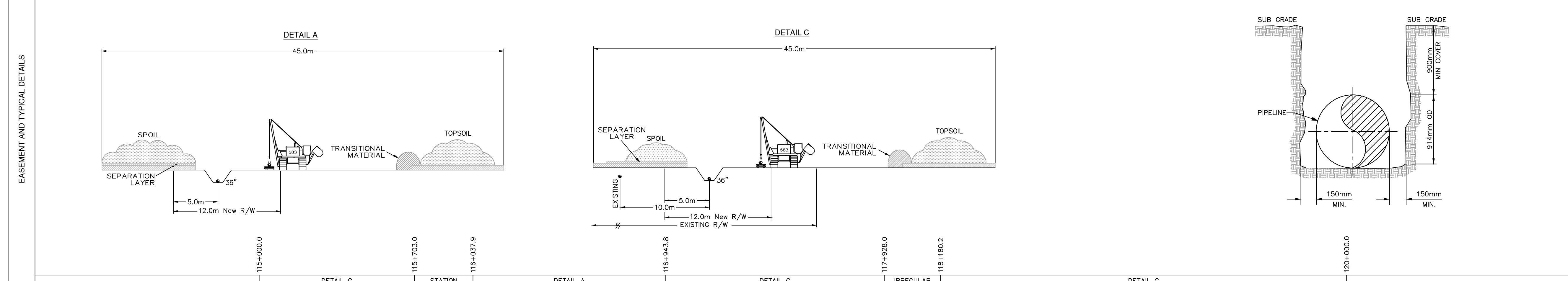


**LEGEND**

- ENBRIDGE KILOMETRE POST (KME)
- ENBRIDGE L3R KILOMETRE POST (KP)
- ENBRIDGE L3R STATIONING (STA.)
- ENBRIDGE L3R TRACT / PARCEL NUMBER
- PROPOSED ENBRIDGE EASEMENT

0 200 400 600  
SCALE IN METERS

- NOTES:**
1. ALL MEASUREMENTS ARE IN METERS UNLESS NOTED OTHERWISE.
  2. ALL EASEMENT LENGTHS ARE ALONG DITCHLINE OF PROPOSED ENBRIDGE EASEMENT.
  3. AREAS AND DISTANCES BASED ON EXISTING ENBRIDGE ROUTE SHEET DIGITAL MAPPING DATA FILES.
  4. AREAS ARE COMPUTER GENERATED FROM THE PROPOSED EASEMENT PERIMETER.
  5. TO CONVERT FROM METRIC TO IMPERIAL UNITS USE:  
0.3048 METRE = 1 FOOT  
1.609344 KILOMETRE = 1 MILE  
1.0 HECTARE = 2.471 ACRES
  6. FOR INFORMATION PURPOSES, EXISTING ENBRIDGE EASEMENTS MAY ALSO BE SHOWN.
  7. REDUCED SIZE DRAWINGS WILL NOT BE TO SCALE.



COPYRIGHT © THIS DRAWING IS THE PROPERTY OF ENBRIDGE AND SHALL NOT BE REPRODUCED EITHER IN WHOLE OR IN PART WITHOUT PRIOR WRITTEN CONSENT OF ENBRIDGE

**ENBRIDGE** ENBRIDGE PIPELINES INC.  
10201 JASPER AVENUE  
EDMONTON ALBERTA CANADA

**LINE 3 REPLACEMENT PROJECT (LINE 93)**  
NPS 36 PIPELINE  
PLAN AND PROFILE  
STA. 115+000.0 TO STA. 120+000.0

DRAWN *NW* CHECK *DJS* APPROVE  
DATE *23-OCT-16* SCALE 1:10000 APPROVE

**D-PPBOR-SK1024** **1024**

R.M. OF HEART HILLS

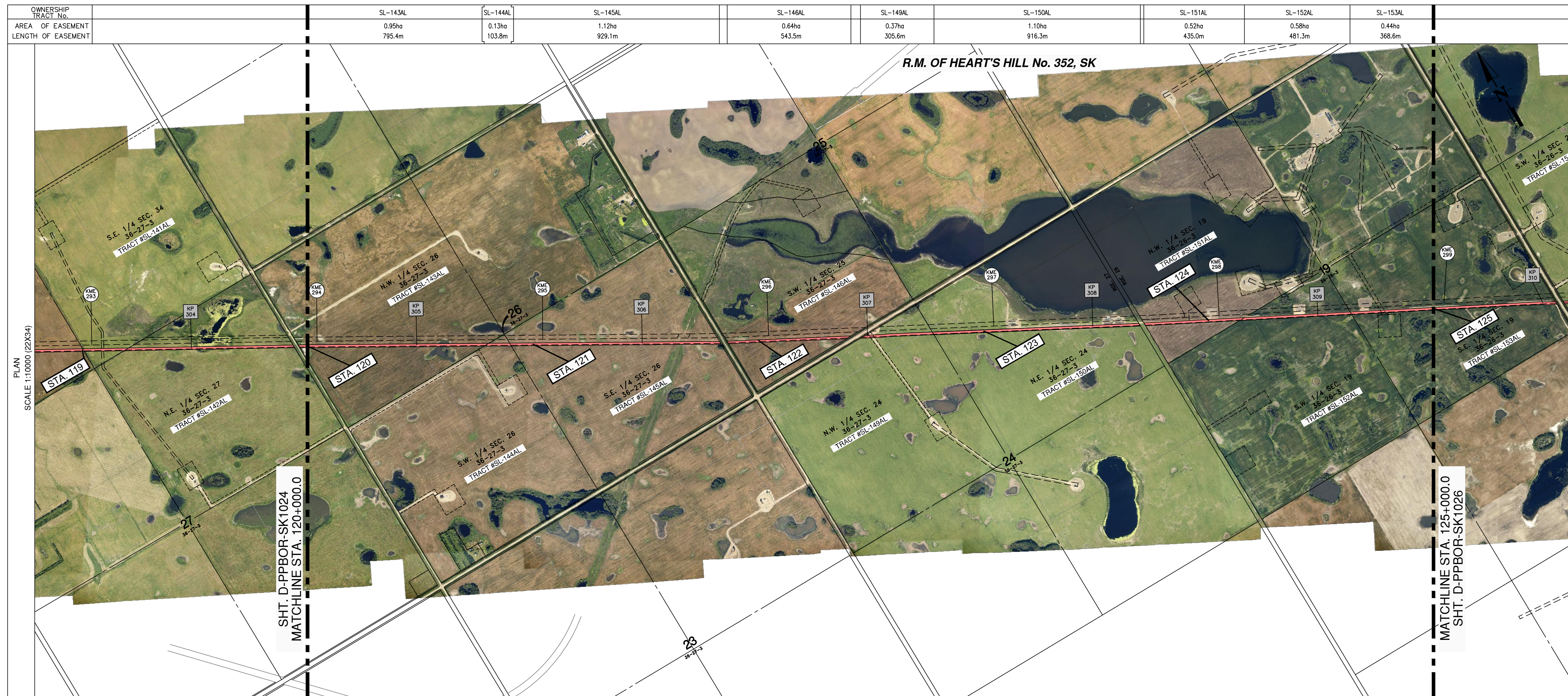


BOOK OF REFERENCE  
 PROVINCE OF SASKATCHEWAN

DWG No.: D-PPBOR-SK1024

TRACT	PARCEL #	TITLE NUMBER	LOT	BLOCK	PLAN	LEGAL DESCRIPTION					PARTY TYPE	NAME	WIDTH OF PROPOSED EASEMENT (METRES)	LENGTH (METRES)	AREA (HA.)	
						EXT.	LOC.	SEC.	TWP.	RGE.						MER.
<b>R.M. OF EYE HILL No. 382, SK</b>																
SL-132AL	146457951	114512475				2	S.W.	5	37	27	W.3M.	OWNER	FREDRICK GEORGE MASON CHARLENE MARIE MASON	12.0	257.3	0.31
SL-133AL	117319901	131695566				0	S.E.	5	37	27	W.3M.	OWNER	ARNOLD RAYMOND ERKER LORRAINE BERNADETTE ERKER	12.0	202.8	0.24
<b>R.M. OF HEART'S HILL No. 352, SK</b>																
SL-134AL	203194874	147967532				2	N.E.	32	36	27	W.3M.	OWNER	KENNETH IGNATZ BERNARD ERKER MAXINE ERKER	12.0	413.9	0.50
SL-137AL	117328945	107525707				0	N.W.	33	36	27	W.3M.	OWNER	ERKER FARM LTD.	12.0	839.6	1.01
SL-138AL	137583108	164467053				3	N.E.	33	36	27	W.3M.	OWNER	KENNETH IGNATZ BERNARD ERKER MAXINE ERKER	12.0	442.1	0.53
SL-139AL	137583029	164467075				1	S.E.	33	36	27	W.3M.	OWNER	KENNETH IGNATZ BERNARD ERKER MAXINE ERKER	12.0	463.3	0.56
SL-140AL	108464294	117321498				0	S.W.	34	36	27	W.3M.	OWNER	JEROME ERKER	12.0	929.5	1.11
SL-141AL	138718873	117321487				0	S.E.	34	36	27	W.3M.	OWNER	KEVIN MCGILLIVRAY	12.0	192.4	0.23
SL-142AL	134776895	117322422				0	N.E.	27	36	27	W.3M.	OWNER	WAYNE JOSEPH OLLENBERGER	12.0	740.7	0.89
SL-143AL	136612021	117322376				0	N.W.	26	36	27	W.3M.	OWNER	KEVIN JOHN MCGILLIVRAY	12.0	38.2	0.05



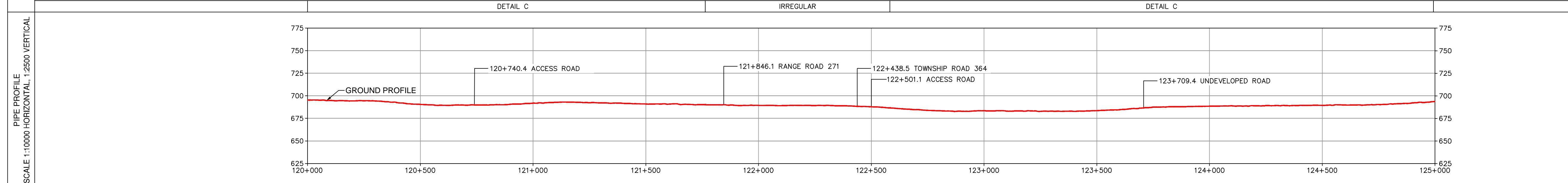
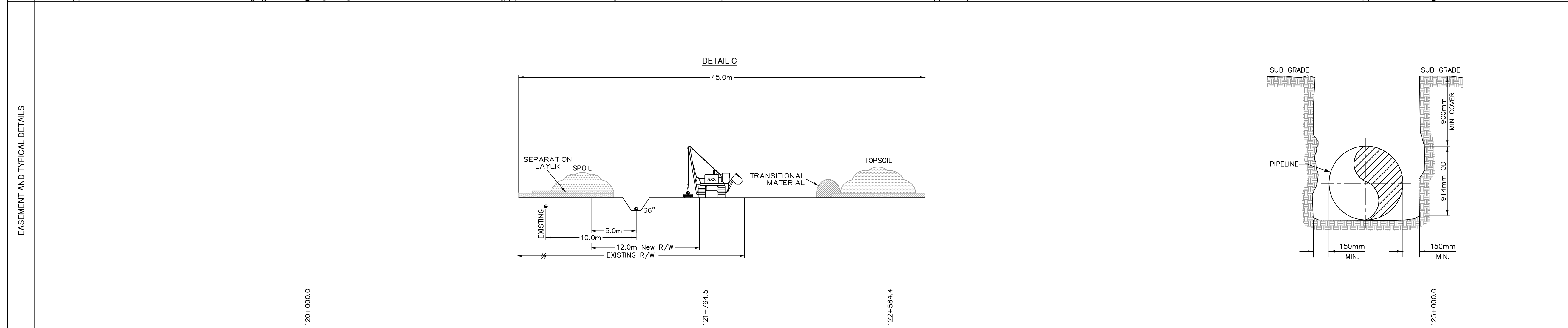


**LEGEND**

- ENBRIDGE KILOMETRE POST (KME)
- ENBRIDGE L3R KILOMETRE POST (KP)
- ENBRIDGE L3R STATIONING (STA.)
- ENBRIDGE L3R TRACT / PARCEL NUMBER
- PROPOSED ENBRIDGE EASEMENT

0 200 400 600  
SCALE IN METERS

- NOTES:**
1. ALL MEASUREMENTS ARE IN METERS UNLESS NOTED OTHERWISE.
  2. ALL EASEMENT LENGTHS ARE ALONG DITCHLINE OF PROPOSED ENBRIDGE EASEMENT.
  3. AREAS AND DISTANCES BASED ON EXISTING ENBRIDGE ROUTE SHEET DIGITAL MAPPING DATA FILES.
  4. AREAS ARE COMPUTER GENERATED FROM THE PROPOSED EASEMENT PERIMETER.
  5. TO CONVERT FROM METRIC TO IMPERIAL UNITS USE:  
0.3048 METRE = 1 FOOT  
1.609344 KILOMETRE = 1 MILE  
1.0 HECTARE = 2.471 ACRES
  6. FOR INFORMATION PURPOSES, EXISTING ENBRIDGE EASEMENTS MAY ALSO BE SHOWN.
  7. REDUCED SIZE DRAWINGS WILL NOT BE TO SCALE.



COPYRIGHT © THIS DRAWING IS THE PROPERTY OF ENBRIDGE AND SHALL NOT BE REPRODUCED EITHER IN WHOLE OR IN PART WITHOUT PRIOR WRITTEN CONSENT OF ENBRIDGE.

**ENBRIDGE** ENBRIDGE PIPELINES INC.  
10201 JASPER AVENUE  
EDMONTON ALBERTA CANADA

LINE 3 REPLACEMENT PROJECT (LINE 93)  
NPS 36 PIPELINE  
PLAN AND PROFILE  
STA. 120+000.0 TO STA. 125+000.0

DRAWN CM CHECK DJS APPROVE  
DATE 23-OCT-16 SCALE 1:10000 APPROVE

**D-PPBOR-SK1025** 1025

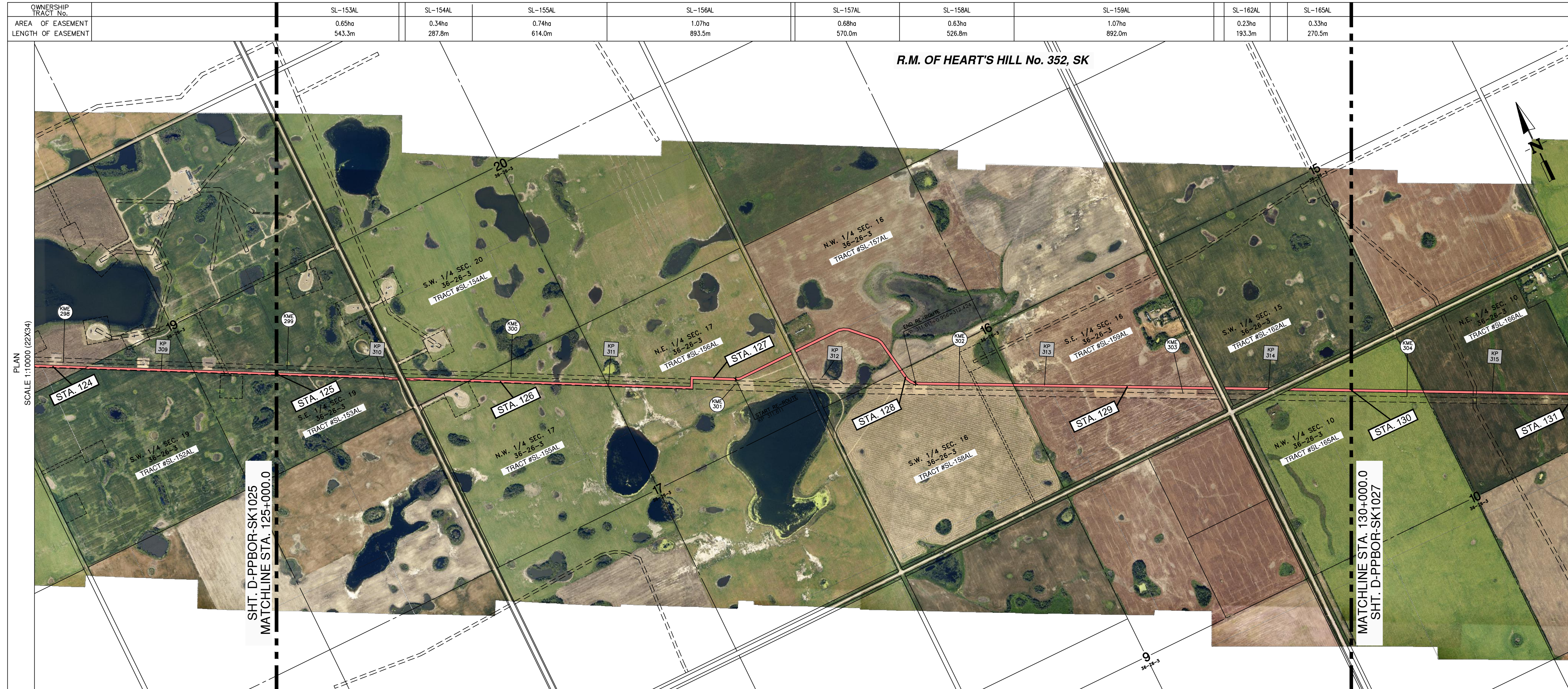


BOOK OF REFERENCE  
PROVINCE OF SASKATCHEWAN

DWG No.: D-PPBOR-SK1025

TRACT	PARCEL #	TITLE NUMBER	LOT	BLOCK	PLAN	LEGAL DESCRIPTION					PARTY TYPE	NAME	WIDTH OF PROPOSED EASEMENT (METRES)	LENGTH (METRES)	AREA (HA.)	
						EXT.	LOC.	SEC.	TWP.	RGE.						MER.
<b>R.M OF HEART'S HILL No. 352, SK</b>																
SL-143AL	117322376	136612021				0	N.W.	26	36	27	W.3M.	OWNER	KEVIN JOHN MCGILLIVRAY	12.0	795.4	0.95
SL-144AL	120910980	108464452				1	S.W.	26	36	27	W.3M.	OWNER	CINDY LEE BOYD	12.0	103.8	0.13
SL-145AL	145447577	112622598				1	S.E.	26	36	27	W.3M.	OWNER	CINDY LEE BOYD	12.0	929.1	1.12
SL-146AL	120910845	136611963				5	S.W.	25	36	27	W.3M.	OWNER	KEVIN JOHN MCGILLIVRAY	12.0	543.5	0.64
SL-149AL	117322297	146161997				0	N.W.	24	36	27	W.3M.	OWNER	RODNEY DWAYNE HOLMAN GAYLE JOANNE HOLMAN	12.0	305.6	0.37
SL-150AL	117322309	108464395				0	N.E.	24	36	27	W.3M.	OWNER	NARAD FARMS LTD.	12.0	916.3	1.10
SL-151AL	164124536	143618889				1	N.W.	19	36	26	W.3M.	OWNER	DBS FARM INC.	12.0	435	0.52
SL-152AL	117303432	108795055				0	S.W.	19	36	26	W.3M.	OWNER	MINNIE AVIS KREIZENBECK PAUL KREIZENBECK BEVERLEY LOEHDORF	12.0	481.3	0.58
SL-153AL	117303421	108795044				0	S.E.	19	36	26	W.3M.	OWNER	MINNIE AVIS KREIZENBECK PAUL KREIZENBECK BEVERLEY LOEHDORF	12.0	368.6	0.44



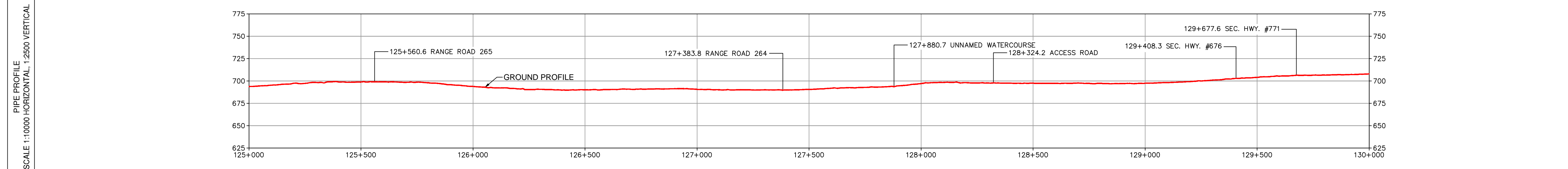
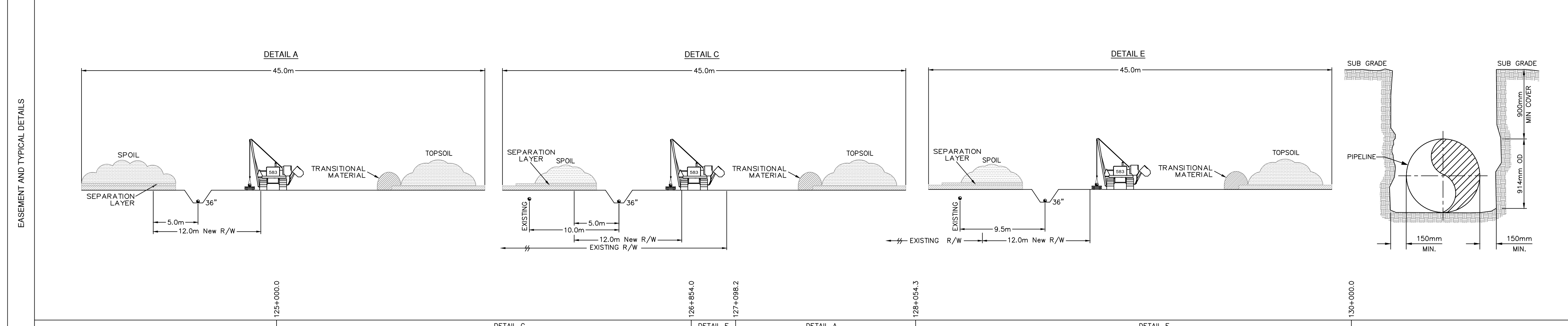


### LEGEND

- ENBRIDGE KILOMETRE POST (KME)
- ENBRIDGE L3R KILOMETRE POST (KP)
- ENBRIDGE L3R STATIONING (STA.)
- ENBRIDGE L3R TRACT / PARCEL NUMBER
- PROPOSED ENBRIDGE EASEMENT

0 200 400 600  
SCALE IN METERS

- ### NOTES:
1. ALL MEASUREMENTS ARE IN METERS UNLESS NOTED OTHERWISE.
  2. ALL EASEMENT LENGTHS ARE ALONG DITCHLINE OF PROPOSED ENBRIDGE EASEMENT.
  3. AREAS AND DISTANCES BASED ON EXISTING ENBRIDGE ROUTE SHEET DIGITAL MAPPING DATA FILES.
  4. AREAS ARE COMPUTER GENERATED FROM THE PROPOSED EASEMENT PERIMETER.
  5. TO CONVERT FROM METRIC TO IMPERIAL UNITS USE:  
0.3048 METRE = 1 FOOT  
1.609344 KILOMETRE = 1 MILE  
1.0 HECTARE = 2.471 ACRES
  6. FOR INFORMATION PURPOSES, EXISTING ENBRIDGE EASEMENTS MAY ALSO BE SHOWN.
  7. REDUCED SIZE DRAWINGS WILL NOT BE TO SCALE.



COPYRIGHT © THIS DRAWING IS THE PROPERTY OF ENBRIDGE AND SHALL NOT BE REPRODUCED EITHER IN WHOLE OR IN PART WITHOUT PRIOR WRITTEN CONSENT OF ENBRIDGE

ENBRIDGE PIPELINES INC.  
10201 JASPER AVENUE  
EDMONTON ALBERTA CANADA

**LINE 3 REPLACEMENT PROJECT (LINE 93)**  
NPS 36 PIPELINE  
PLAN AND PROFILE  
STA. 125+000.0 TO STA. 130+000.0

DRAWN CM CHECK DJS APPROVE  
DATE 23-OCT-16 SCALE 1:10000 APPROVE

**D-PPBOR-SK1026** **1026**



BOOK OF REFERENCE  
PROVINCE OF SASKATCHEWAN

DWG No.: D-PPBOR-SK1026

TRACT	PARCEL #	TITLE NUMBER	LOT	BLOCK	PLAN	LEGAL DESCRIPTION					PARTY TYPE	NAME	WIDTH OF PROPOSED EASEMENT (METRES)	LENGTH (METRES)	AREA (HA.)	
						EXT.	LOC.	SEC.	TWP.	RGE.						MER.
<b>R.M OF HEART'S HILL No. 352, SK</b>																
SL-153AL	117303421	108795044				0	S.E.	19	36	26	W.3M.	OWNER	MINNIE AVIS KREIZENBECK PAUL KREIZENBECK BEVERLEY LOEHNDORF	12.0	543.3	0.65
SL-154AL	117303476	139824670				0	S.W.	20	36	26	W.3M.	OWNER	DONALD WAYNE ALLENBACK	12.0	287.8	0.34
SL-155AL	117303364	146651441				0	N.W.	17	36	26	W.3M.	OWNER	RESCHNY FARMS LTD	12.0	614	0.74
SL-156AL	117303375	146651463				0	N.E.	17	36	26	W.3M.	OWNER	RESCHNY FARMS LTD	12.0	893.5	1.07
SL-157AL	117306176	142574968				0	N.W.	16	36	26	W.3M.	OWNER	MAUREEN MAISIE KREICK WARREN JAMES KREICK GEOFFREY NORRIS BICK	12.0	570	0.68
SL-158AL	117306165	135054200				0	S.W.	16	36	26	W.3M.	OWNER	REDGE ARNOLD MCKENZIE HEATHER GWEN MCKENZIE	12.0	526.8	0.63
SL-159AL	154059701	129145530				0	S.E.	16	36	26	W.3M.	OWNER	TERRY BRUCE REIBER ALBERTA MARIE REIBER JOYCE ELIZABETH REIBER	12.0	892	1.07
SL-162AL	154059644	129145484				1	S.W.	15	36	26	W.3M.	OWNER	EURICH FARMS LTD.	12.0	193.3	0.23
SL-165AL	117331196	140533141				0	N.W.	10	36	26	W.3M.	OWNER	KIWI & MANGO FARMS LTD.	12.0	270.5	0.33





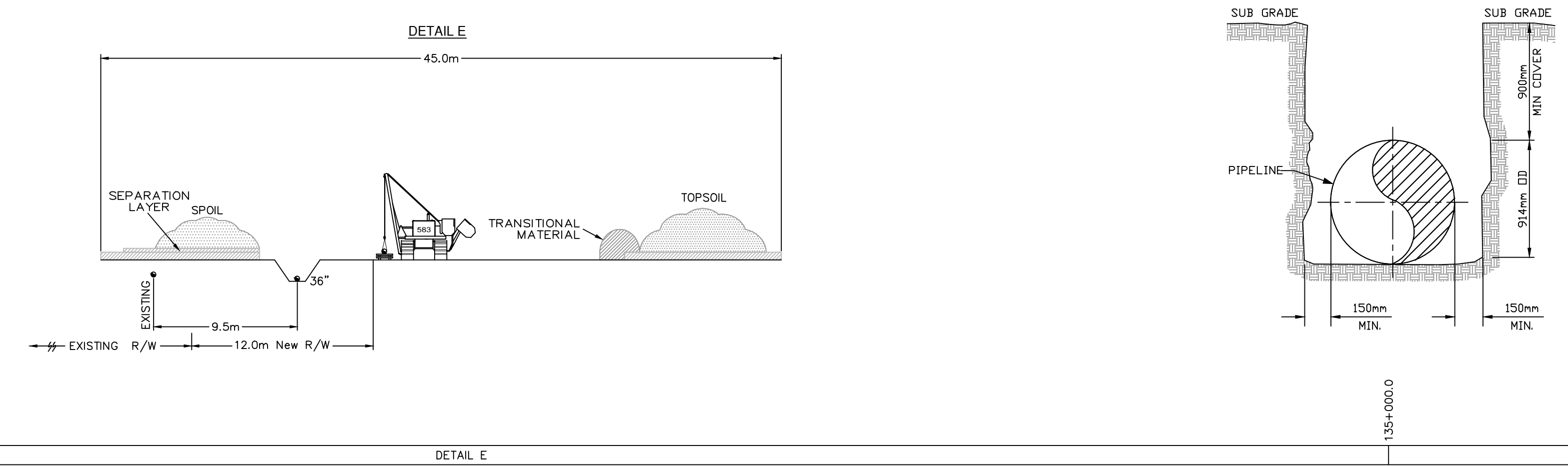
**LEGEND**

- ENBRIDGE KILOMETRE POST (KME)
- ENBRIDGE L3R KILOMETRE POST (KP)
- ENBRIDGE L3R STATIONING (STA.)
- ENBRIDGE L3R TRACT / PARCEL NUMBER
- PROPOSED ENBRIDGE EASEMENT

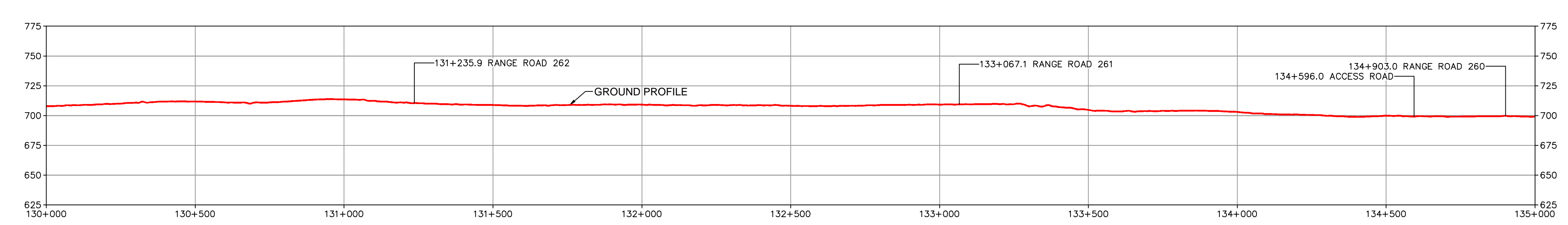
0 200 400 600  
SCALE IN METERS

- NOTES:**
1. ALL MEASUREMENTS ARE IN METERS UNLESS NOTED OTHERWISE.
  2. ALL EASEMENT LENGTHS ARE ALONG DITCHLINE OF PROPOSED ENBRIDGE EASEMENT.
  3. AREAS AND DISTANCES BASED ON EXISTING ENBRIDGE ROUTE SHEET DIGITAL MAPPING DATA FILES.
  4. AREAS ARE COMPUTER GENERATED FROM THE PROPOSED EASEMENT PERIMETER.
  5. TO CONVERT FROM METRIC TO IMPERIAL UNITS:  
0.3048 METRE = 1 FOOT  
1.609344 KILOMETRE = 1 MILE  
1.0 HECTARE = 2.471 ACRES
  6. FOR INFORMATION PURPOSES, EXISTING ENBRIDGE EASEMENTS MAY ALSO BE SHOWN.
  7. REDUCED SIZE DRAWINGS WILL NOT BE TO SCALE.

EASEMENT AND TYPICAL DETAILS



PIPE PROFILE  
SCALE 1:10000 HORIZONTAL, 1:2500 VERTICAL



COPYRIGHT © THIS DRAWING IS THE PROPERTY OF ENBRIDGE AND SHALL NOT BE REPRODUCED EITHER IN WHOLE OR IN PART WITHOUT PRIOR WRITTEN CONSENT OF ENBRIDGE.

**ENBRIDGE** ENBRIDGE PIPELINES INC.  
10201 JASPER AVENUE  
EDMONTON ALBERTA CANADA

LINE 3 REPLACEMENT PROJECT (LINE 93)  
NPS 36 PIPELINE  
PLAN AND PROFILE  
STA. 130+000.0 TO STA. 135+000.0

DRAWN *NW* CHECK *DJS* APPROVE  
DATE *23-OCT-16* SCALE 1:10000 APPROVE

**D-PPBOR-SK1027** **1027**

R.M. OF PROGRESS



BOOK OF REFERENCE  
PROVINCE OF SASKATCHEWAN

DWG No.: D-PPBOR-SK1027

TRACT	PARCEL #	TITLE NUMBER	LOT	BLOCK	PLAN	LEGAL DESCRIPTION					PARTY TYPE	NAME	WIDTH OF PROPOSED EASEMENT (METRES)	LENGTH (METRES)	AREA (HA.)	
						EXT.	LOC.	SEC.	TWP.	RGE.						MER.
<b>R.M OF HEART'S HILL No. 352, SK</b>																
SL-165AL	117331196	140533141				0	N.W.	10	36	26	W.3M.	OWNER	KIWI & MANGO FARMS LTD.	12.0	321.2	0.39
SL-166AL	121044620	140533152				2	N.E.	10	36	26	W.3M.	OWNER	KIWI & MANGO FARMS LTD.	12.0	745.2	0.89
SL-167AL	121044585	138268716		A	99MW03594	1	N.E.	10	36	26	W.3M.	OWNER	CLAYTON LESLIE MEIER	12.0	132.4	0.16
SL-168AL	121044608	137315280		B	101305358	1	N.E.	10	36	26	W.3M.	OWNER	DUSTIN GERALD GINTAUT	12.0	24.3	0.03
SL-169AL	121022974	140533174	L.S. 12			23	N.W.	11	36	26	W.3M.	OWNER	KIWI & MANGO FARMS LTD.	12.0	239.0	0.28
SL-170AL	117306019	132290513				0	S.W.	11	36	26	W.3M.	OWNER	DUSTIN GERALD GINTAUT	12.0	665.9	0.80
SL-171AL	117306008	108771655				0	S.E.	11	36	26	W.3M.	OWNER	DENNIS DONALD GINTAUT	12.0	904.5	1.09
SL-172AL	117306042	108795145				0	S.W.	12	36	26	W.3M.	OWNER	VERNON GINTAUT	12.0	185.6	0.22
SL-173AL	117305748	108795088				0	N.W.	1	36	26	W.3M.	OWNER	NEIL EDWIN KENNEDY	12.0	720.6	0.87
SL-174AL	117305759	108795077				0	N.E.	1	36	26	W.3M.	OWNER	LORNE SCHOLER LINDA SCHOLER	12	900.9	1.08
<b>R.M OF PROGRESS No. 351, SK</b>																
SL-177AL	164047945	148369573				1	N.W.	6	36	25	W.3M.	OWNER	KENT WARREN REIBER	12.0	80.1	0.10
SL-177AL	164047945	148369641				1	N.W.	6	36	25	W.3M.	OWNER	RYAN DEAN REIBER	12.0	80.1	0.10



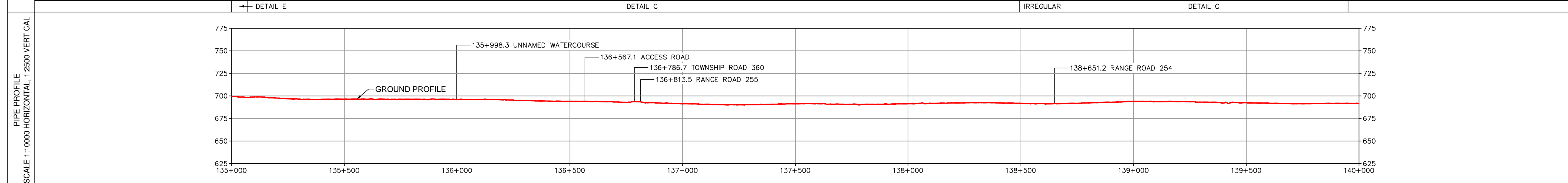
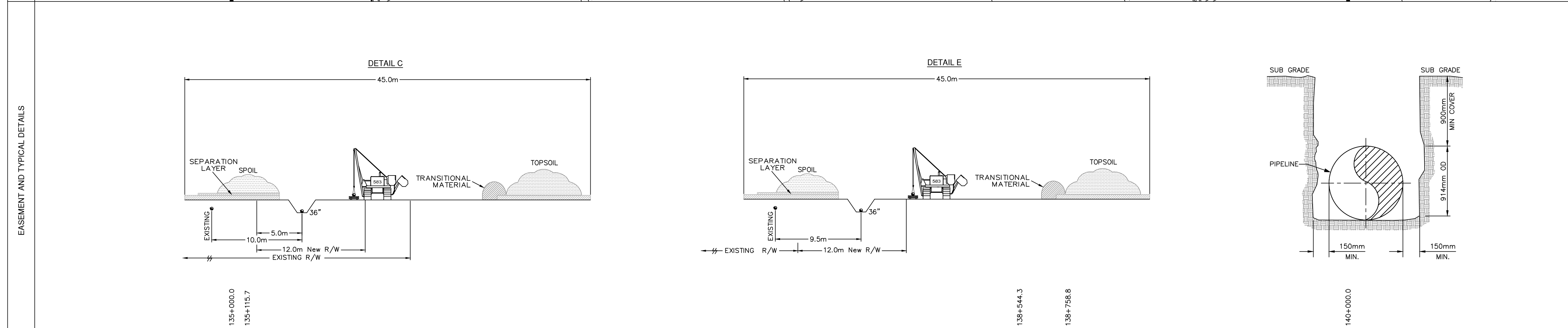


**LEGEND**

- 25 ENBRIDGE KILOMETRE POST (KME)
- KP 981 ENBRIDGE L3R KILOMETRE POST (KP)
- STA. 862 ENBRIDGE L3R STATIONING (STA.)
- SL1081 ENBRIDGE L3R TRACT / PARCEL NUMBER
- PROPOSED ENBRIDGE EASEMENT

0 200 400 600  
SCALE IN METERS

- NOTES:**
1. ALL MEASUREMENTS ARE IN METERS UNLESS NOTED OTHERWISE.
  2. ALL EASEMENT LENGTHS ARE ALONG DITCHLINE OF PROPOSED ENBRIDGE EASEMENT.
  3. AREAS AND DISTANCES BASED ON EXISTING ENBRIDGE ROUTE SHEET DIGITAL MAPPING DATA FILES.
  4. AREAS ARE COMPUTER GENERATED FROM THE PROPOSED EASEMENT PERIMETER.
  5. TO CONVERT FROM METRIC TO IMPERIAL UNITS USE:  
 0.3048 METRE = 1 FOOT  
 1.609344 KILOMETRE = 1 MILE  
 1.0 HECTARE = 2.471 ACRES
  6. FOR INFORMATION PURPOSES, EXISTING ENBRIDGE EASEMENTS MAY ALSO BE SHOWN.
  7. REDUCED SIZE DRAWINGS WILL NOT BE TO SCALE.



COPYRIGHT © THIS DRAWING IS THE PROPERTY OF ENBRIDGE AND SHALL NOT BE REPRODUCED EITHER IN WHOLE OR IN PART WITHOUT PRIOR WRITTEN CONSENT OF ENBRIDGE.

**ENBRIDGE** ENBRIDGE PIPELINES INC.  
 10201 JASPER AVENUE  
 EDMONTON ALBERTA CANADA

**LINE 3 REPLACEMENT PROJECT (LINE 93)**  
**NPS 36 PIPELINE**  
**PLAN AND PROFILE**  
**STA. 135+000.0 TO STA. 140+000.0**

DRAWN CM CHECK DJS APPROVE  
 DATE 23-OCT-16 SCALE 1:10000 APPROVE

**D-PPBOR-SK1028** **1028**



BOOK OF REFERENCE  
PROVINCE OF SASKATCHEWAN

DWG No.: D-PPBOR-SK1028

TRACT	PARCEL #	TITLE NUMBER	LOT	BLOCK	PLAN	LEGAL DESCRIPTION						PARTY TYPE	NAME	WIDTH OF PROPOSED EASEMENT (METRES)	LENGTH (METRES)	AREA (HA.)
						EXT.	LOC.	SEC.	TWP.	RGE.	MER.					
<b>R.M OF PROGRESS No. 351, SK</b>																
SL-177AL	164047945	148369573				1	N.W.	6	36	25	W.3M.	OWNER	KENT WARREN REIBER	12.0	44.6	0.05
SL-177AL	164047945	148369641				1	N.W.	6	36	25	W.3M.	OWNER	RYAN DEAN REIBER	12.0	44.6	0.05
SL-178AL	118613471	107517180				0	S.W.	6	36	25	W.3M.	OWNER	ALEX CHOTOWETZ	12.0	847.5	1.02
SL-178AL	118613471	107517179				0	S.W.	6	36	25	W.3M.	OWNER	LARRY CHOTOWETZ	12.0	847.5	1.02
SL-180AL	118613460	108463653				0	S.E.	6	36	25	W.3M.	OWNER	KEMBEL ENTERPRISES LTD.	12.0	869.9	1.04
SL-183AL	118618274	108463631				0	N.W.	32	35	25	W.3M.	OWNER	DWIGHT FRED MOSENTINE	12.0	907.2	1.09
SL-184AL	118625362	108463619				0	N.E.	32	35	25	W.3M.	OWNER	DWIGHT FRED MOSENTINE	12.0	842.9	1.01
SL-185AL	118625351	108463721				0	S.E.	32	35	25	W.3M.	OWNER	ALVIN JOHN GARTNER	12.0	59.3	0.08
SL-188AL	118604617	108463686				0	S.W.	33	35	25	W.3M.	OWNER	MARVIN EDWARD THRUN	12.0	901.7	1.08
SL-189AL	118618285	108463675				0	S.E.	33	35	25	W.3M.	OWNER	JERRY JOHN PURUCKER	12.0	430.0	0.52



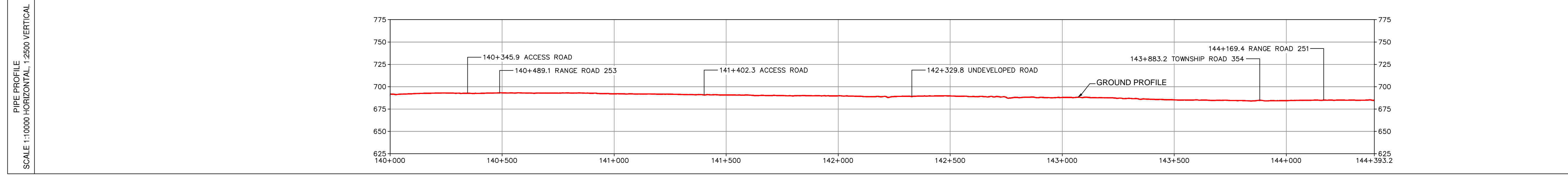
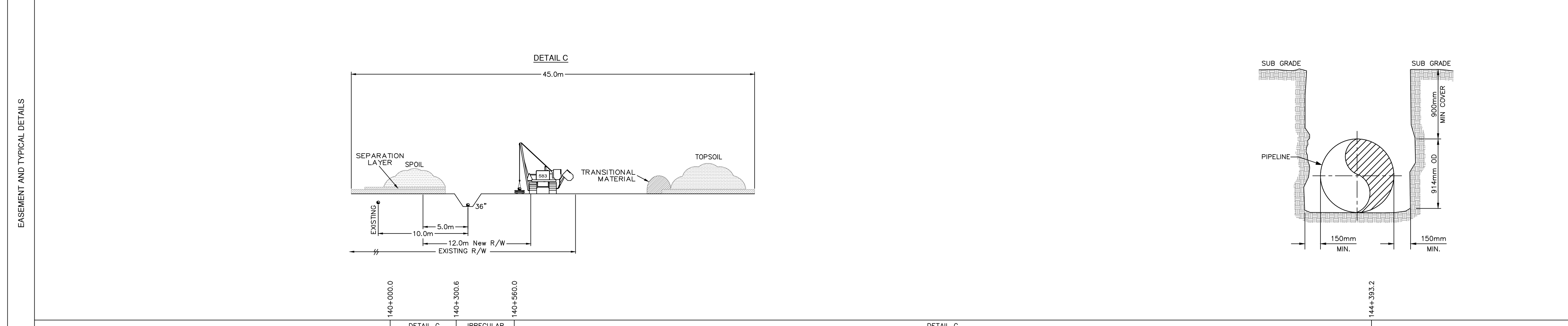


**LEGEND**

- ENBRIDGE KILOMETRE POST (KME)
- ENBRIDGE L3R KILOMETRE POST (KP)
- ENBRIDGE L3R STATIONING (STA.)
- ENBRIDGE L3R TRACT / PARCEL NUMBER
- PROPOSED ENBRIDGE EASEMENT

0 200 400 600  
SCALE IN METERS

- NOTES:**
1. ALL MEASUREMENTS ARE IN METERS UNLESS NOTED OTHERWISE.
  2. ALL EASEMENT LENGTHS ARE ALONG DITCHLINE OF PROPOSED ENBRIDGE EASEMENT.
  3. AREAS AND DISTANCES BASED ON EXISTING ENBRIDGE ROUTE SHEET DIGITAL MAPPING DATA FILES.
  4. AREAS ARE COMPUTER GENERATED FROM THE PROPOSED EASEMENT PERIMETER.
  5. TO CONVERT FROM METRIC TO IMPERIAL UNITS USE:  
0.3048 METRE = 1 FOOT  
1.609344 KILOMETRE = 1 MILE  
1.0 HECTARE = 2.471 ACRES
  6. FOR INFORMATION PURPOSES, EXISTING ENBRIDGE EASEMENTS MAY ALSO BE SHOWN.
  7. REDUCED SIZE DRAWINGS WILL NOT BE TO SCALE.



COPYRIGHT © THIS DRAWING IS THE PROPERTY OF ENBRIDGE AND SHALL NOT BE REPRODUCED EITHER IN WHOLE OR IN PART WITHOUT PRIOR WRITTEN CONSENT OF ENBRIDGE.

**ENBRIDGE** ENBRIDGE PIPELINES INC.  
10201 JASPER AVENUE  
EDMONTON ALBERTA CANADA

LINE 3 REPLACEMENT PROJECT (LINE 93)  
NPS 36 PIPELINE  
PLAN AND PROFILE  
STA. 140+000.0 TO STA. 144+393.2

DRAWN CM/CHECK DJS/APPROVE  
DATE 23-OCT-16/SCALE 1:10000/APPROVE

**D-PPBOR-SK1029** 1029



BOOK OF REFERENCE  
PROVINCE OF SASKATCHEWAN

DWG No.: D-PPBOR-SK1029

TRACT	PARCEL #	TITLE NUMBER	LOT	BLOCK	PLAN	LEGAL DESCRIPTION						PARTY TYPE	NAME	WIDTH OF PROPOSED EASEMENT (METRES)	LENGTH (METRES)	AREA (HA.)
						EXT.	LOC.	SEC.	TWP.	RGE.	MER.					
<b>R.M OF PROGRESS No. 351, SK</b>																
SL-189AL	118618285	108463675				0	S.E.	33	35	25	W.3M.	OWNER	JERRY JOHN PURUCKER	12.0	336.7	0.58
SL-190AL	118618162	140183939				0	N.E.	28	35	25	W.3M.	OWNER	BRENDA JOAN GINTAUT DUSTIN GERALD GINTAUT	12.0	140.5	0.18
SL-191AL	118618117	141816359				0	N.W.	27	35	25	W.3M.	OWNER	THORNDALE AGROW LTD.	12.0	910.0	1.09
SL-192AL	118618128	141816382				0	N.E.	27	35	25	W.3M.	OWNER	THORNDALE AGROW LTD.	12.0	687.8	0.82
SL-193AL	118618094	130361318				0	S.E.	27	35	25	W.3M.	OWNER	THORNDALE AGROW LTD.	12.0	222.9	0.27
SL-194AL	118620255	108463855				0	S.W.	26	35	25	W.3M.	OWNER	REDGE ARNOLD MCKENZIE	12.0	909.4	1.09
SL-195AL	118620244	141816348				0	S.E.	26	35	25	W.3M.	OWNER	THORNDALE AGROW LTD.	12.0	607.4	0.73
SL-196AL	118620176	145174776				0	N.E.	23	35	25	W.3M.	OWNER	LESLIE RAYMOND FRICK	12.0	253.1	0.31
SL-197AL	118620200	145174710				0	N.W.	24	35	25	W.3M.	OWNER	LESLIE FRICK	12.0	213.3	0.26